



**Road Running Technical Council
USA Track & Field**

Measurement Certificate



Name of the course Irish Road 400m Calibration Course Distance 400 M
 Location (state) IL (city) New Berlin
 Type of course: Calibration
 Measuring Methods: Steel Tape
 Measured By Alan Avery - 1408 Noble Ave - Springfield, IL 62704 - (217) 698-8600 - alan@timingiseverything.com
 Race Contact N/A
 Date(s) when course measured: September 13, 2020
 Number of measurements of entire course: 2 Course Configuration: point to point
 Elevation (meters above sea level) Start 198.12 Finish 198.12 Lowest N/A Highest N/A
 Straight line distance between start and finish 400 M Drop 0.00 m/km Separation 100.00 %
 Type of surface: Paved 100 % Dirt 0 % Gravel 0 % Grass 0 % Track 0 %
 Effective date of certification: September 30, 2020 Certification code: IL20019NM

Note to Race Director: Use this Certification Code in all public announcements relating to your race.

Be It Officially Noted That

Based on examination of data provided by the above named measurer, the course described above and in the map attached is hereby certified as reasonably accurate in measurement according to the standards adopted by the Road Running Technical Council. If any changes are made to the course, this certification becomes void, and the course must then be recertified.

Verification of Course --- In the event a National Open Record is set on the course, or at the discretion of USA Track & Field, a verification measurement may be required to be performed by a member of the Road Running Technical Council. If such a remeasurement shows the course to be short, then all pending records will be rejected and the course certification will be cancelled.

This certification expires on December 31 of the year: **2030**

AS NATIONALLY CERTIFIED BY:

Date: October 13, 2020

Neyl Marquez - USATF/RRTC Certifier - 7925 W Palos Ave, Palos Park IL 60464
 (312) 933-3796 - neylamj@gmail.com



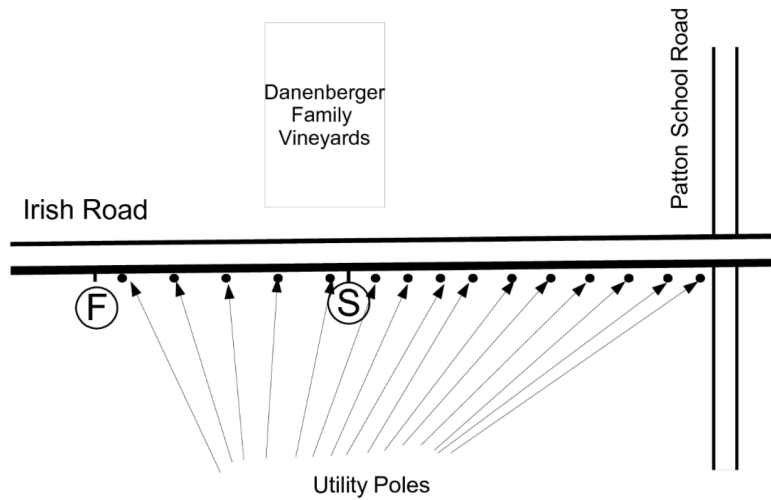
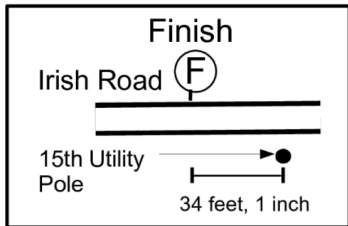
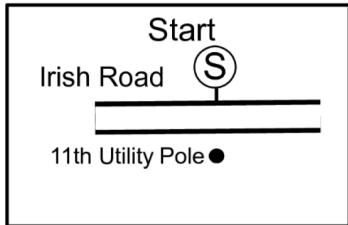
Irish Road 400m Calibration Course New Berlin, Illinois



Measured by Alan Avery on September 13, 2020
(some items not drawn to scale)



Start: At center of 11th utility pole West of Irish and Patton School Roads.
Finish: 34 feet, 1 inch West of center of 15th utility pole West of Irish and Patton School Roads.



USATF Certificate

IL20019NM

Effective: 09/30/2020

Through: 12/31/2030