



**Road Running Technical Council
USA Track & Field
Measurement Certificate**



Name of the course Iron City Underground Half Marathon Distance 21.0975 km
Location (state) AL (city) Fultondale
Type of course: Road Race
Measuring Methods: Bicycle
Measured By Jeremy Davis - 1208 Azalea Hill Drive - Greenville, SC 29607 - (864) 420-5169 - jdavis@setupevents.com
Race Contact James Graham - 702 Highland Lakes Cove - Birmingham, AL 35242 - 205-401-6703
Date(s) when course measured: 11/17/2020
Number of measurements of entire course: 2 Course Configuration: several out/back sections
Elevation (meters above sea level) Start 156.97 Finish 156.97 Lowest 152.4 Highest 187.45
Straight line distance between start and finish 0 m Drop 0.00 m/km Separation 0.00 %
Type of surface: Paved 15 % Dirt 85 % Gravel 0 % Grass 0 % Track 0 %
Effective date of certification: November 18, 2020 Certification code: AL20022JE

Note to Race Director: Use this Certification Code
in all public announcements relating to your race.

Be It Officially Noted That

Based on examination of data provided by the above named measurer, the course described above and in the map attached is hereby certified as reasonably accurate in measurement according to the standards adopted by the Road Running Technical Council. If any changes are made to the course, this certification becomes void, and the course must then be recertified.

Verification of Course --- In the event a National Open Record is set on the course, or at the discretion of USA Track & Field, a verification measurement may be required to be performed by a member of the Road Running Technical Council. If such a remeasurement shows the course to be short, then all pending records will be rejected and the course certification will be cancelled.

This certification expires on December 31 of the year: **2030**

AS NATIONALLY CERTIFIED BY:

Date: November 20, 2020

Jon Elmore - USATF/RRTC Certifier - 3428 Tanglewood Dr SW, Decatur AL 35603
(256) 476-3517 - jklca5@att.net

Iron City Underground Half Marathon

Fultondale, AL



USATF Certificate

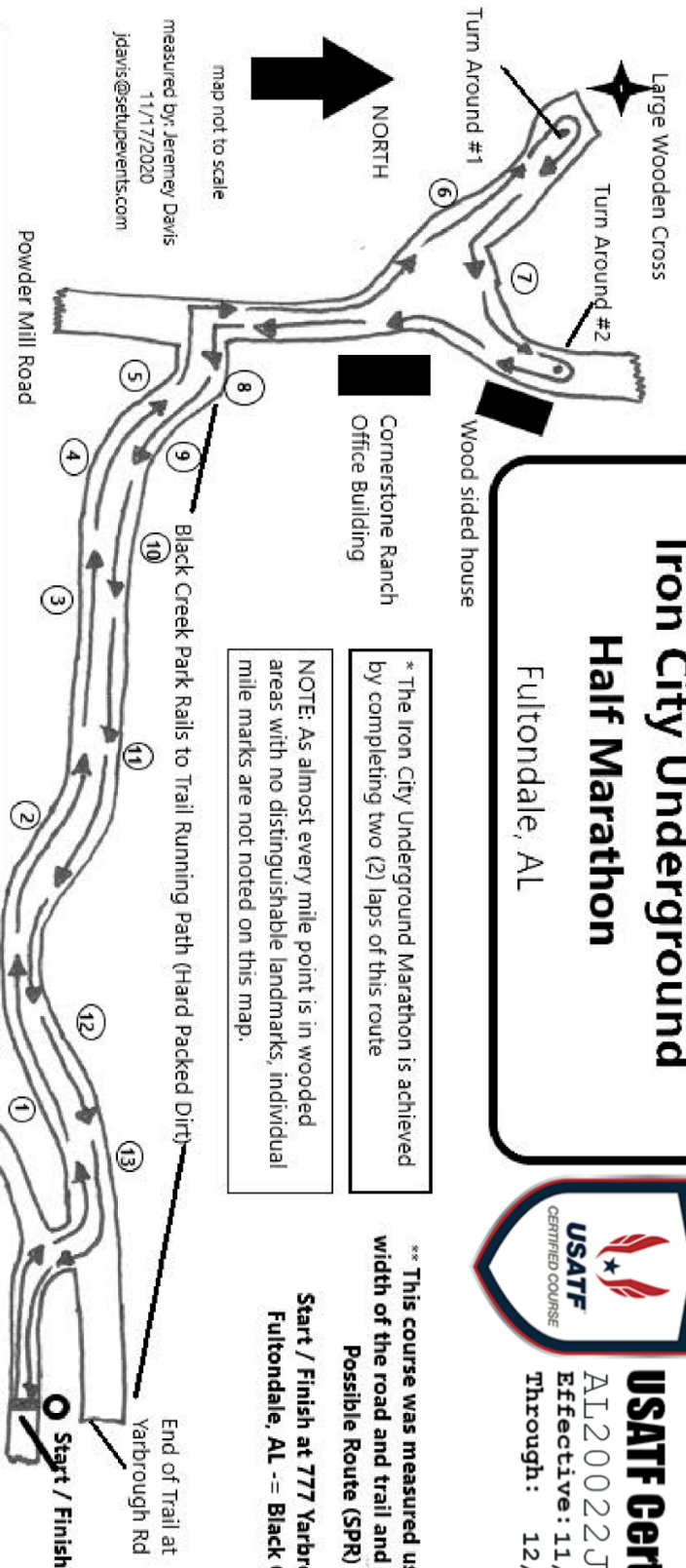
AL20022JE

Effective: 11/18/2020

Through: 12/31/2030

**** This course was measured using the full width of the road and trail and the Shortest Possible Route (SPR) ****

Start / Finish at 777 Yarbrough Road - Fultondale, AL - Black Creek Park




IMPORTANT POINTS:

Start / Finish: On path in front of Senior Center perpendicular to and between pole XB758 and single pine tree in middle of path

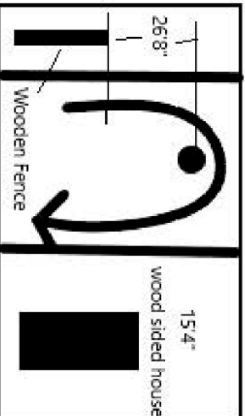
Turn Around #1: End of road at Cornerstone Ranch 11'6" South of (before) wooden poles at base of large wooden cross

Turn Around #2: 15'4" North of (after) northern edge of wooden sided house found just North of main office building for Cornerstone Ranch; 26'8" North of (after) last post of wooden fence across the road from wooden sided house

TURN AROUND #1



TURN AROUND #2



START / FINISH

