



**Road Running Technical Council
USA Track & Field
Measurement Certificate**



Name of the course W Lancaster Ave Calibration Course Distance 1013.91 FT
Location (state) TX (city) Fort Worth
Type of course: Calibration
Measuring Methods: Steel Tape
Measured By Gary Brumley - 3509 Cromart Ave - Fort Worth, TX 76133 - () - gary@txcourseworks.com
Race Contact N/A
Date(s) when course measured: November 20, 2021
Number of measurements of entire course: 2 Course Configuration: point to point
Elevation (meters above sea level) Start 182.88 Finish 182.88 Lowest N/A Highest N/A
Straight line distance between start and finish 1013.91 FT Drop 0.00 m/km Separation 100.00 %
Type of surface: Paved 100 % Dirt 0 % Gravel 0 % Grass 0 % Track 0 %
Effective date of certification: December 1, 2021 Certification code: TX21065LAB

Note to Race Director: Use this Certification Code
in all public announcements relating to your race.

Be It Officially Noted That

Based on examination of data provided by the above named measurer, the course described above and in the map attached is hereby certified as reasonably accurate in measurement according to the standards adopted by the Road Running Technical Council. If any changes are made to the course, this certification becomes void, and the course must then be recertified.

Verification of Course --- In the event a National Open Record is set on the course, or at the discretion of USA Track & Field, a verification measurement may be required to be performed by a member of the Road Running Technical Council. If such a remeasurement shows the course to be short, then all pending records will be rejected and the course certification will be cancelled.

This certification expires on December 31 of the year: **2031**

AS NATIONALLY CERTIFIED BY:

Date: December 17, 2021

Logan Burgess - USATF/RRTC Certifier - 614 Stillmeadow Drive, Richardson TX 75081
(214) 803-7800 - loganaburgess@yahoo.com

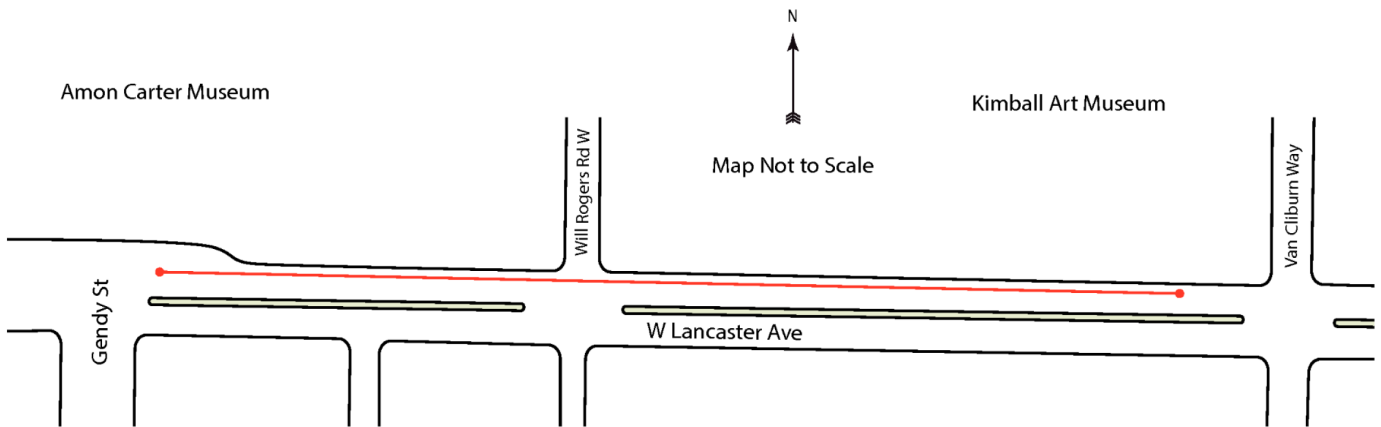
W Lancaster Ave Calibration Course

Length: 1013.91 feet

Fort Worth, TX

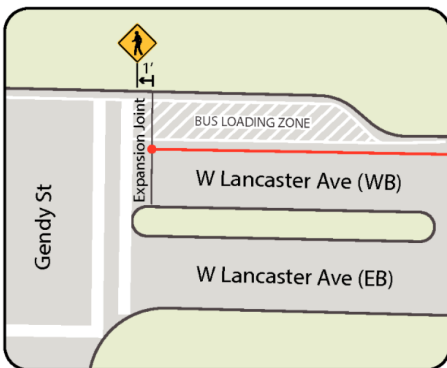


USATF Certificate
TX21065LAB
Effective: 12/01/2021
Through: 12/31/2031



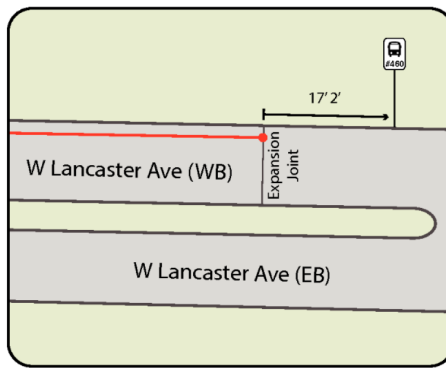
WEST END

Expansion joint 1' E of Ped Xing sign at NE corner of Gendy St and W Lancaster Ave. Calibration course is on the N side of WB lanes.



EAST END

Expansion joint 17' 2" W of Bus Stop #460 sign, at NW corner of W Lancaster & Van Cliburn Way.



Measured by
Logan Burgess and Gary Brumley
on November 20, 2021.

Submitted by Gary Brumley
gary@txcourseworks.com