



**Road Running Technical Council
USA Track & Field**

Measurement Certificate



Name of the course The Archway 300m Calibration Course Distance 300 M
 Location (state) NE (city) Kearney
 Type of course: Calibration
 Measuring Methods: Steel Tape
 Measured By Trevor Darmstetter - 803 N Bristol St - Wichita, KS 67206 - (316) 833-6050 - trevor@timerguys.com
 Race Contact N/A
 Date(s) when course measured: May 5, 2023
 Number of measurements of entire course: 2 Course Configuration: point to point
 Elevation (meters above sea level) Start 648.00 Finish 648.00 Lowest N/A Highest N/A
 Straight line distance between start and finish 300 M Drop 0.00 m/km Separation 100.00 %
 Type of surface: Paved 100 % Dirt 0 % Gravel 0 % Grass 0 % Track 0 %
 Effective date of certification: June 10, 2023 Certification code: NE23001TJD

Note to Race Director: Use this Certification Code in all public announcements relating to your race.

Be It Officially Noted That

Based on examination of data provided by the above named measurer, the course described above and in the map attached is hereby certified as reasonably accurate in measurement according to the standards adopted by the Road Running Technical Council. If any changes are made to the course, this certification becomes void, and the course must then be recertified.

Verification of Course --- In the event a National Open Record is set on the course, or at the discretion of USA Track & Field, a verification measurement may be required to be performed by a member of the Road Running Technical Council. If such a remeasurement shows the course to be short, then all pending records will be rejected and the course certification will be cancelled.

This certification expires on December 31 of the year: **2033**

AS NATIONALLY CERTIFIED BY:



Date: June 10, 2023

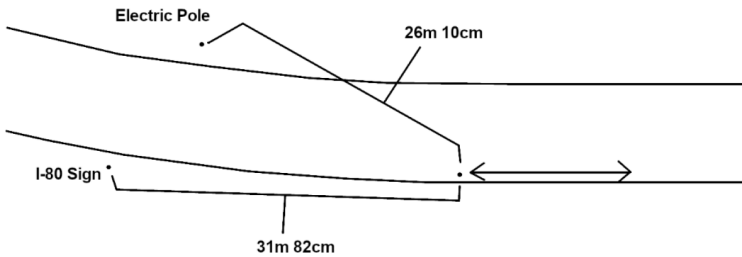
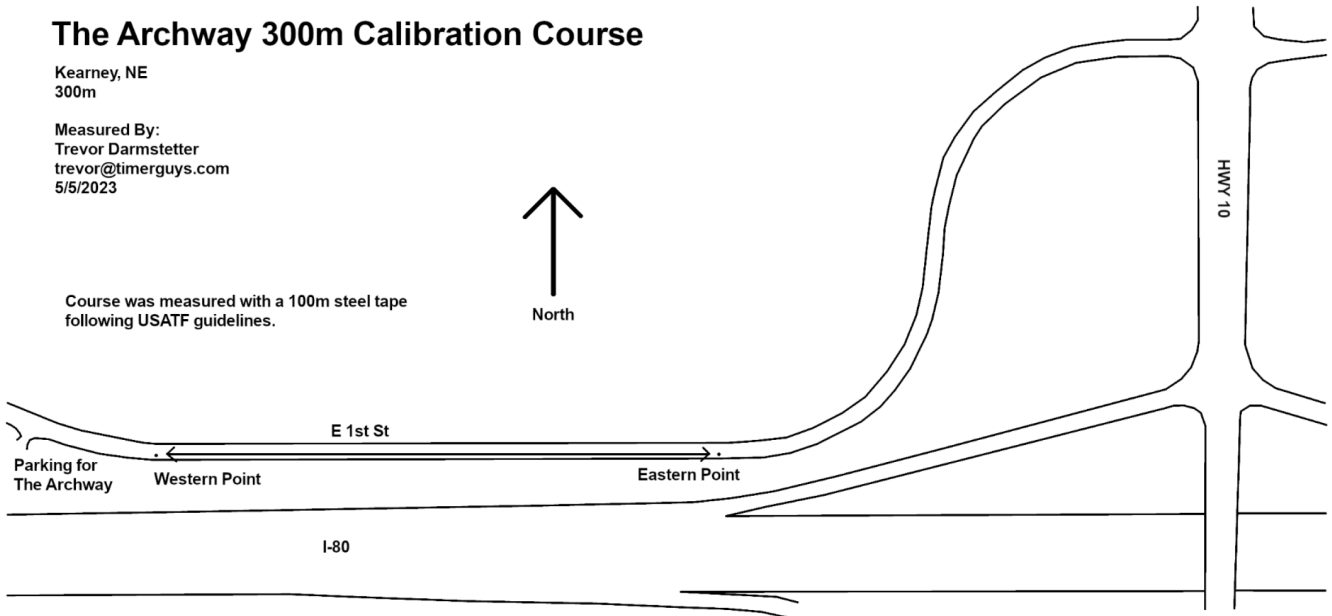
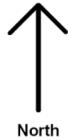
Trevor Darmstetter - USATF/RRTC Certifier - 803 N Bristol St, Wichita KS 67206
 (316) 833-6050 - trevor@timerguys.com

The Archway 300m Calibration Course

Kearney, NE
300m

Measured By:
Trevor Darmstetter
trevor@timerguys.com
5/5/2023

Course was measured with a 100m steel tape following USATF guidelines.



Western Point is 12" from curb, 26m 10cm from the base of the electric pole SL14602 and 31m 82cm from the base of the I-80 sign SW of the same pole



Eastern Point is 12" from curb, 15m 13cm from the 3rd drain east of the Western Point on S side of road, 17m 36cm from the corner of the 3rd drain on the N side of the road, and 66 cm W of the 3rd cement seam E of the E edge of the same drains

