



**Road Running Technical Council  
USA Track & Field  
Measurement Certificate**



Name of the course WDW Marathon Weekend 10k 2024 Distance 10 km  
Location (state) FL (city) Lake Buena Vista  
Type of course: Road Race  
Measuring Methods: Bicycle  
Measured By Jonathan Branson - 50 Lakeview Reserve Blvd - Winter Garden, FL 34787 - (321) 312-0787 - jbranson@acroi  
Race Contact Jon Hughes - 1013 Montana Street Orlando, FL 32803 - (407) 896-1160 - info@trackshack.com  
Date(s) when course measured: 09/19/2023  
Number of measurements of entire course: 2 Course Configuration: partial loop  
Elevation (meters above sea level) Start 29.87 Finish 31.70 Lowest 28.96 Highest 35.36  
Straight line distance between start and finish 464.82 m Drop -0.18 m/km Separation 4.65 %  
Type of surface: Paved 100 % Dirt 0 % Gravel 0 % Grass 0 % Track 0 %  
Effective date of certification: December 14, 2023 Certification code: FL23053JK

Note to Race Director: Use this Certification Code  
in all public announcements relating to your race.

## ***Be It Officially Noted That***

Based on examination of data provided by the above named measurer, the course described above and in the map attached is hereby certified as reasonably accurate in measurement according to the standards adopted by the Road Running Technical Council. If any changes are made to the course, this certification becomes void, and the course must then be recertified.

**Verification of Course ---** In the event a National Open Record is set on the course, or at the discretion of USA Track & Field, a verification measurement may be required to be performed by a member of the Road Running Technical Council. If such a remeasurement shows the course to be short, then all pending records will be rejected and the course certification will be cancelled.

***This certification expires on December 31 of the year:*** **2033**

**AS NATIONALLY CERTIFIED BY:**

Date: December 18, 2023

Justin Kuo - USATF/RRTC Certifier - 39 Oakland Rd, Brookline MA 02445  
(617) 487-4463 - jkuo+certifier@usatfne.org

# WDW MARATHON WEEKEND 10k 2024

LAKE BUENA VISTA, FLORIDA  
10k RACE DISTANCE

COURSE MEASURED  
ON 09/19/2023 BY  
TOM WARD,  
IAAF "B" MEASURER

AND  
JONATHAN BRANSON, PLS  
JBRANSON@ACROMIC.COM  
321-312-0787

CALIBRATION COURSE  
FL20009JK USED FOR  
THIS RACE COURSE

**START** – POINT IS IN EPCOT’S ROCKET PARKING LOT, ROW 612, FACING NORTH. POINT IS IN THE 6th PARKING SPACE FROM EAST EDGE OF THE DRIVE AISLE LYING WEST OF ROW 612. POINT IS 3.6 FEET SOUTH OF THE NORTH EDGE OF ROW 612. POINT IS 76 FEET EAST OF THE EAST EDGE OF THE DRIVE AISLE LYING WEST OF ROW 612. POINT IS MARKED WITH A NAIL AND DISC.

**TURNAROUND** – POINT IS IN THE CENTER OF THE ROAD, WEST OF THE SPLIT BETWEEN THE EPCOT ENTRANCE ROAD AND EPCOT CENTER DRIVE EASTBOUND. POINT IS 20.5 FEET WEST OF THE OVERHEAD SIGN "DISNEY SPRINGS, TO I-4, TO 192, LEFT LANE, EPCOT". RUNNERS APPROACH THE TURNAROUND RUNNING WEST ON THE EPCOT ENTRANCE ROAD (AGAINST REGULAR TRAFFIC FLOW), TURN TO THE RIGHT AT THE TURNAROUND POINT, AND THEN CONTINUE EAST ALONG EPCOT CENTER DRIVE EASTBOUND. POINT IS MARKED WITH A NAIL AND DISC. NEED TO ADJUST DISTANCE AFTER COURSE IS ENTERED INTO PORTAL.

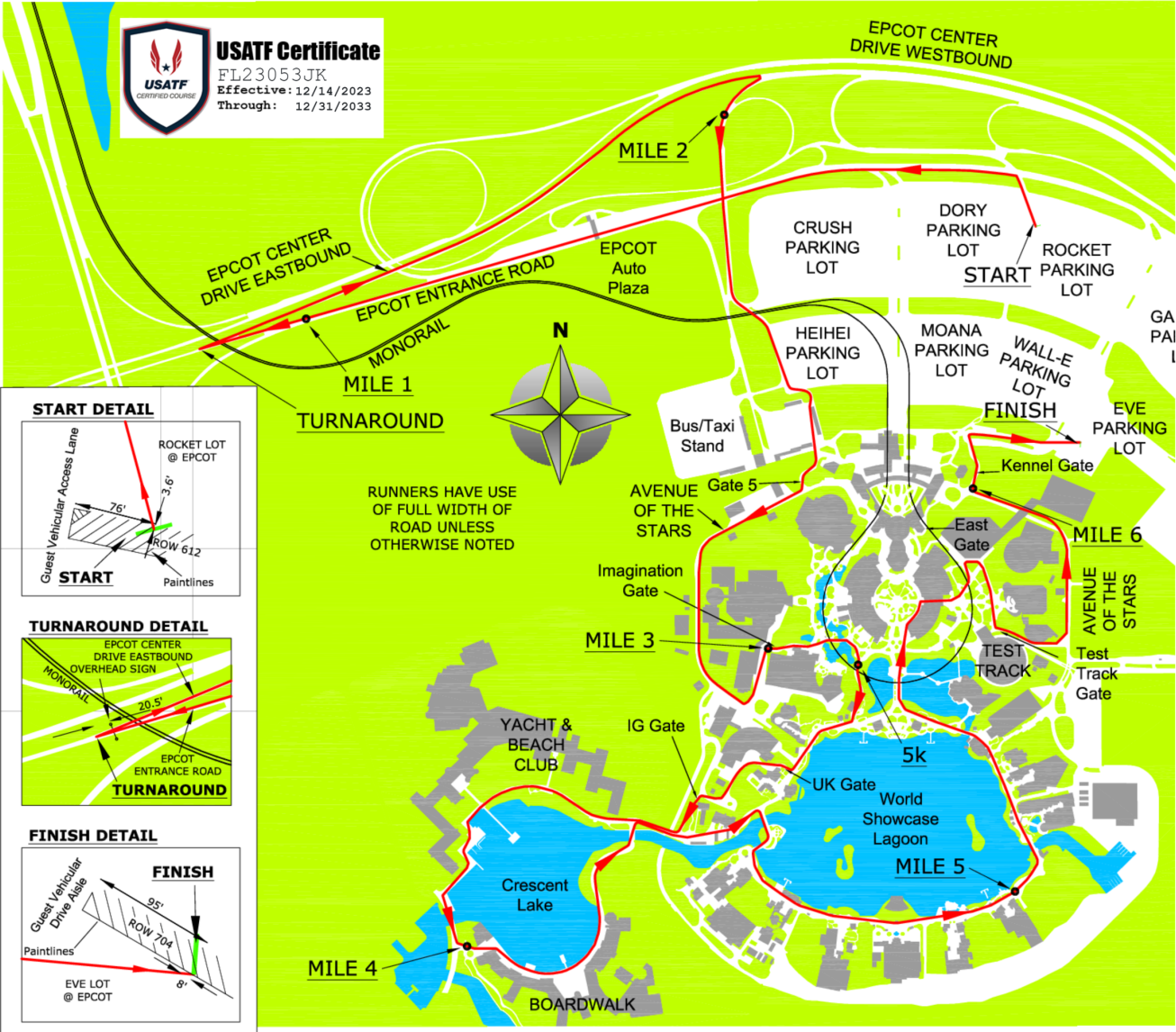
**FINISH (10k)** – POINT IS IN EPCOT’S EVE PARKING LOT, ROW 704, FACING EAST. POINT IS 95 FEET EAST OF THE DRIVE AISLE THAT LIES WEST OF ROW 704. POINT IS IN THE 7th PARKING SPACE EAST OF THE DRIVE AISLE, AND 8 FEET EAST OF THE WEST EDGE OF THE 7th PARKING SPACE. POINT IS MARKED WITH A NAIL AND DISC.

SHEET 1 of 3

SEE SHEET 1 for  
Overall Course

SEE SHEET 2 FOR  
EPCOT DETAIL

SEE SHEET 3 for  
KEYPOINTS



# WDW MARATHON WEEKEND 10k 2024

LAKE BUENA VISTA, FLORIDA  
10k RACE DISTANCE

COURSE MEASURED  
ON 09/19/2023 BY  
TOM WARD,  
IAAF "B" MEASURER

AND  
JONATHAN BRANSON, PLS  
JBRANSON@ACROMIC.COM  
321-312-0787

CALIBRATION COURSE  
FL20009JK USED FOR  
THIS RACE COURSE

## EPCOT DETAIL



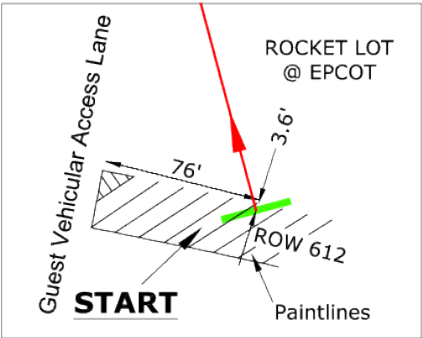


WDW MARATHON  
WEEKEND 10k 2024

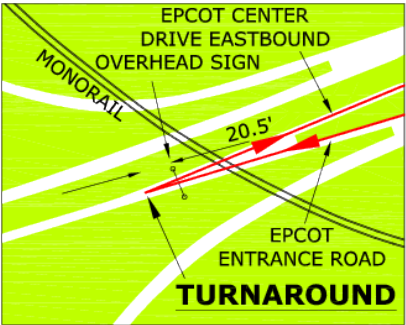
LAKE BUENA VISTA, FLORIDA  
10k RACE DISTANCE

KEYPOINTS RAW

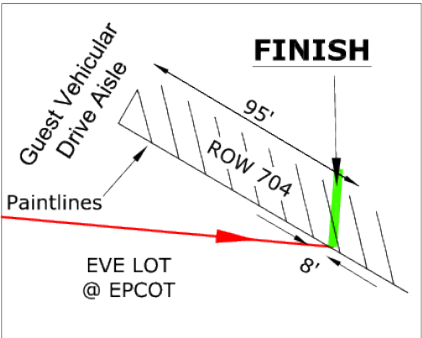
START DETAIL



TURNAROUND DETAIL



FINISH DETAIL



**START** – POINT IS IN EPCOT’S ROCKET PARKING LOT, ROW 612, FACING NORTH. POINT IS IN THE 6th PARKING SPACE FROM EAST EDGE OF THE DRIVE AISLE LYING WEST OF ROW 612. POINT IS 3.6 FEET SOUTH OF THE NORTH EDGE OF ROW 612. POINT IS 76 FEET EAST OF THE EAST EDGE OF THE DRIVE AISLE LYING WEST OF ROW 612. POINT IS MARKED WITH A NAIL AND DISC.

**1 MILE** – POINT IS ON NORTH SIDE OF EPCOT CENTER DRIVE EASTBOUND, FACING WEST. POINT IS 54 FEET EAST OF (BEFORE) LIGHT POLE "E56" (ON SOUTH SIDE OF ROAD). POINT IS MARKED WITH A NAIL AND DISC.

**TURNAROUND** – POINT IS IN THE CENTER OF THE ROAD, WEST OF THE SPLIT BETWEEN THE EPCOT ENTRANCE ROAD AND EPCOT CENTER DRIVE EASTBOUND. POINT IS 20.5 FEET WEST OF THE OVERHEAD SIGN "DISNEY SPRINGS, TO I-4, TO 192, LEFT LANE, EPCOT". RUNNERS APPROACH THE TURNAROUND RUNNING WEST ON THE EPCOT ENTRANCE ROAD (AGAINST REGULAR TRAFFIC FLOW), TURN TO THE RIGHT AT THE TURNAROUND POINT, AND THEN CONTINUE EAST ALONG EPCOT CENTER DRIVE EASTBOUND. POINT IS MARKED WITH A NAIL AND DISC. NEED TO ADJUST DISTANCE AFTER COURSE IS ENTERED INTO PORTAL.

**2 MILE** – POINT IS IN CENTER OF EXIT RAMP FROM EPCOT, NORTH OF THE DISCOVER BRIDGE, FACING SOUTH. POINT IS 11 FEET SOUTH OF (AFTER) LIGHT POLE "M54". POINT IS MARKED WITH A NAIL AND DISC.

**3 MILE** – POINT IS BACKSTAGE EPCOT ON THE SOUTH SIDE OF THE ACCESS ROAD TO THE WEST OF THE IMAGINATION GATE, NEAR THE IMAGINATION PAVILION, FACING EAST. POINT IS 77.6 FEET WEST OF (BEFORE) THE IMAGINATION GATE. POINT IS MARKED WITH A NAIL AND DISC.

**5k** – POINT IS ON THE WEST SIDE OF THE ROSE GARDEN PATH IN EPCOT, FACING SOUTH. POINT IS 38 FEET SOUTH OF (AFTER) THE NORTH EDGE OF THE ROSE GARDEN PATH, BEING DEFINED AS THE RED TO GRAY CONCRETE COLOR CHANGE. POINT IS ALSO 1.5 FEET NORTH OF (BEFORE) THE 2nd LIGHT POLE FROM THE NORTH (LIGHT POLES ARE ON WEST SIDE OF PATH). POINT IS NOT PERMANENTLY MARKED.

**4 MILE** – POINT IS ON THE NORTH SIDE OF THE PATH BETWEEN THE SWAN/DOLPHIN RESORT AND THE BOARDWALK RESORT, NEAR THE ATLANTIC DANCE CLUB, FACING EAST. POINT IS 87 FEET EAST OF (AFTER) THE BOARDWALK ARCH OVER THE PATH. POINT IS NOT PERMANENTLY MARKED.

**5 MILE** – POINT IS ON THE NORTH SIDE OF THE WORLD SHOWCASE PATH, FACING EAST. POINT IS 153.4 FEET EAST OF (AFTER) THE CENTER OF THE GERMANY GATE (TO BACKSTAGE). POINT IS NOT PERMANENTLY MARKED.

**6 MILE** – POINT IS ON EAST SIDE OF BACKSTAGE ROAD, NORTH OF AVENUE OF THE STARS, AND SOUTH OF KENNEL GATE, FACING NORTH. POINT IS 34.6 FEET NORTHWEST OF (AFTER) STOP SIGN ON AVENUE OF THE STARS WESTBOUND. POINT IS MARKED WITH A NAIL AND DISC.

**FINISH (10k)** – POINT IS IN EPCOT’S EVE PARKING LOT, ROW 704, FACING EAST. POINT IS 95 FEET EAST OF THE DRIVE AISLE THAT LIES WEST OF ROW 704. POINT IS IN THE 7th PARKING SPACE EAST OF THE DRIVE AISLE, AND 8 FEET EAST OF THE WEST EDGE OF THE 7th PARKING SPACE. POINT IS MARKED WITH A NAIL AND DISC.

SHEET 1 of 3

SEE SHEET 1 for  
Overall Course

SEE SHEET 2 FOR  
EPCOT DETAIL

SEE SHEET 3 for  
KEYPOINTS

COURSE MEASURED  
ON 09/19/2023 BY  
TOM WARD,  
IAAF "B" MEASURER  
AND

JONATHAN BRANSON, PLS  
JBRANSON@ACROMIC.COM  
321-312-0787

CALIBRATION COURSE  
FL20009JK USED FOR THIS  
RACE COURSE