



**Road Running Technical Council
USA Track & Field
Measurement Certificate**



Name of the course WDW Marathon Weekend Half-Marathon 2024 Distance 21.0975 km
Location (state) FL (city) Lake Buena Vista
Type of course: Road Race
Measuring Methods: Bicycle
Measured By Jonathan Branson - 50 Lakeview Reserve Blvd - Winter Garden, FL 34787 - (321) 312-0787 - jbranson@acroi
Race Contact Jon Hughes - 1013 Montana Street Orlando, FL 32803 - (407) 896-1160 - info@trackshack.com
Date(s) when course measured: 09/28/2023
Number of measurements of entire course: 2 Course Configuration: partial loop
Elevation (meters above sea level) Start 29.87 Finish 31.70 Lowest 27.13 Highest 35.97
Straight line distance between start and finish 464.82 m Drop -0.09 m/km Separation 2.20 %
Type of surface: Paved 100 % Dirt 0 % Gravel 0 % Grass 0 % Track 0 %
Effective date of certification: December 14, 2023 Certification code: FL23054JK

Note to Race Director: Use this Certification Code
in all public announcements relating to your race.

Be It Officially Noted That

Based on examination of data provided by the above named measurer, the course described above and in the map attached is hereby certified as reasonably accurate in measurement according to the standards adopted by the Road Running Technical Council. If any changes are made to the course, this certification becomes void, and the course must then be recertified.

Verification of Course --- In the event a National Open Record is set on the course, or at the discretion of USA Track & Field, a verification measurement may be required to be performed by a member of the Road Running Technical Council. If such a remeasurement shows the course to be short, then all pending records will be rejected and the course certification will be cancelled.

This certification expires on December 31 of the year: **2033**

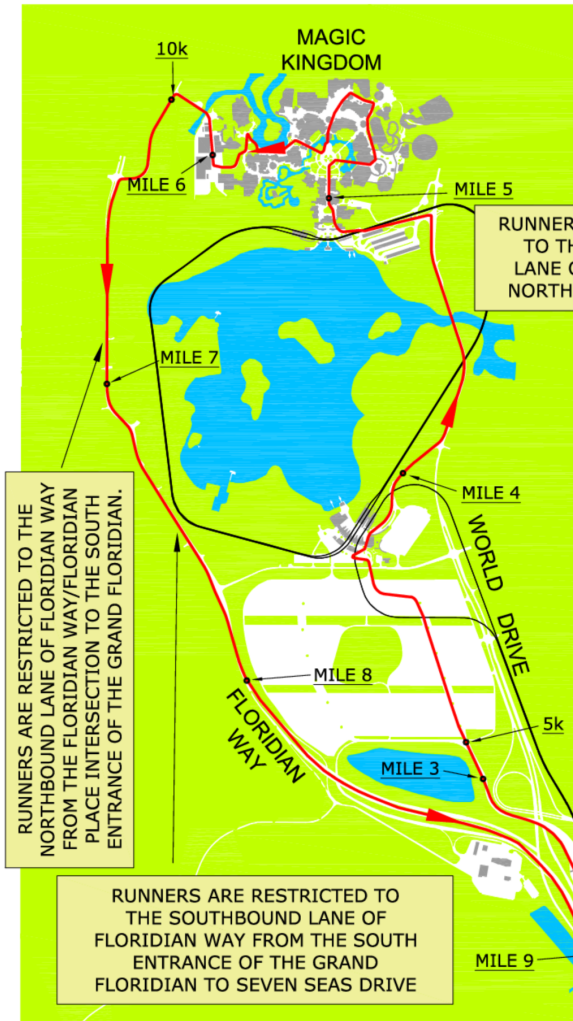
AS NATIONALLY CERTIFIED BY:

Date: December 18, 2023

Justin Kuo - USATF/RRTC Certifier - 39 Oakland Rd, Brookline MA 02445
(617) 487-4463 - jkuo+certifier@usatfne.org

WDW MARATHON WEEKEND HALF-MARATHON 2024

LAKE BUENA VISTA, FLORIDA
HALF-MARATHON RACE DISTANCE



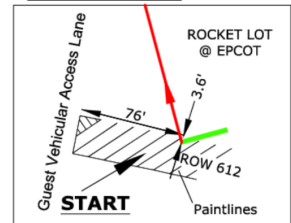
RUNNERS ARE RESTRICTED TO THE SOUTHBOUND LANE OF WORLD DRIVE, NORTH OF TOPIARY LANE

COURSE MEASURED ON 09/28/2023 BY
TOM WARD, IAAF "B" MEASURER
AND
JONATHAN BRANSON, PLS
JBRANSON@ACROMIC.COM
321-312-0787
CALIBRATION COURSE FL20009JK USED
FOR THIS RACE COURSE

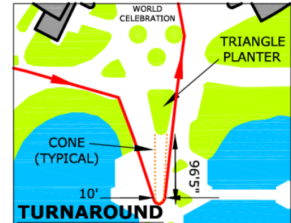
SHEET 1 of 4
-- SHEET 1 --
OVERALL COURSE MAP
-- SHEET 2 --
EPCOT DETAIL
-- SHEET 3 --
MAGIC KINGDOM DETAIL
-- SHEET 4 --
START, TURNAROUND and
FINISH DETAILS
ENLARGED, KEYPOINTS

RUNNERS HAVE USE
OF FULL WIDTH OF
ROAD UNLESS
OTHERWISE NOTED

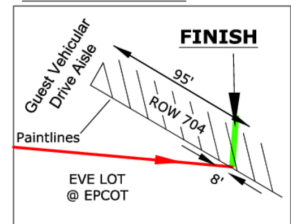
START DETAIL



TURNAROUND DETAIL



FINISH DETAIL



KEYPOINTS

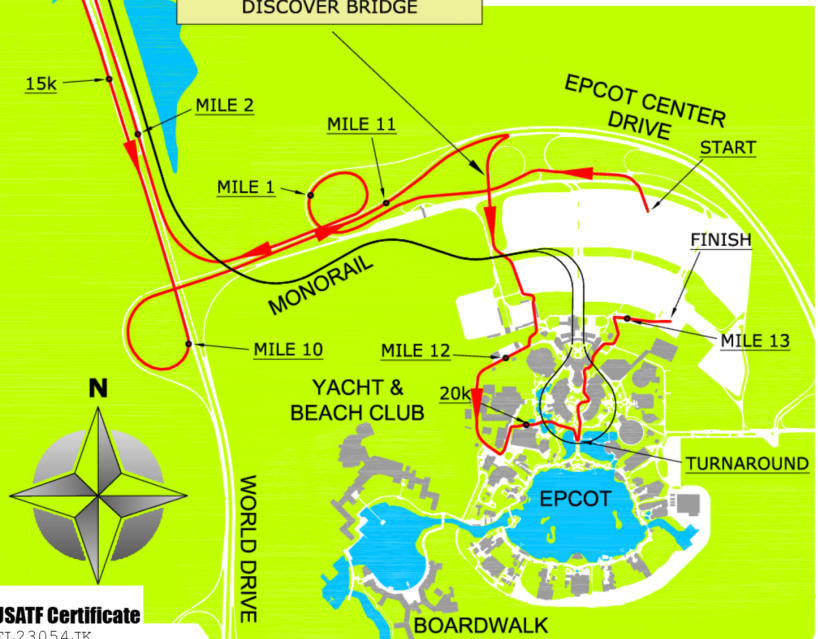
START - POINT IS IN EPCOT'S ROCKET PARKING LOT, ROW 612, FACING NORTH. POINT IS IN THE 6th PARKING SPACE FROM EAST EDGE OF THE DRIVE AISLE LYING WEST OF ROW 612. POINT IS 3.6 FEET SOUTH OF THE NORTH EDGE OF ROW 612. POINT IS 76 FEET EAST OF THE EAST EDGE OF THE DRIVE AISLE LYING WEST OF ROW 612. POINT IS MARKED WITH A NAIL AND DISC.

TURNAROUND - POINT IS IN THE CENTER OF THE PATH SOUTH OF A TRIANGULAR PLANTER, SOUTH OF WORLD CELEBRATION IN EPCOT. RUNNERS APPROACH THE TURNAROUND POINT RUNNING SOUTH, THEY TURN LEFT AND CONTINUE RUNNING NORTH. THE TURNAROUND POINT IS 96.4 FEET SOUTH OF THE PLANTER, AND SHOULD BE CONED AS SHOWN IN THE TURNAROUND DETAIL. POINT IS NOT PERMANENTLY MARKED.

FINISH (HALF-MARATHON) - POINT IS IN EPCOT'S EVE PARKING LOT, ROW 704, FACING EAST. POINT IS 95 FEET EAST OF THE DRIVE AISLE THAT LIES WEST OF ROW 704. POINT IS IN THE 7th PARKING SPACE EAST OF THE DRIVE AISLE, AND 8 FEET EAST OF THE WEST EDGE OF THE 7th PARKING SPACE. POINT IS MARKED WITH A NAIL AND DISC.



USATF Certificate
FL23054JK
Effective: 12/14/2023
Through: 12/31/2023

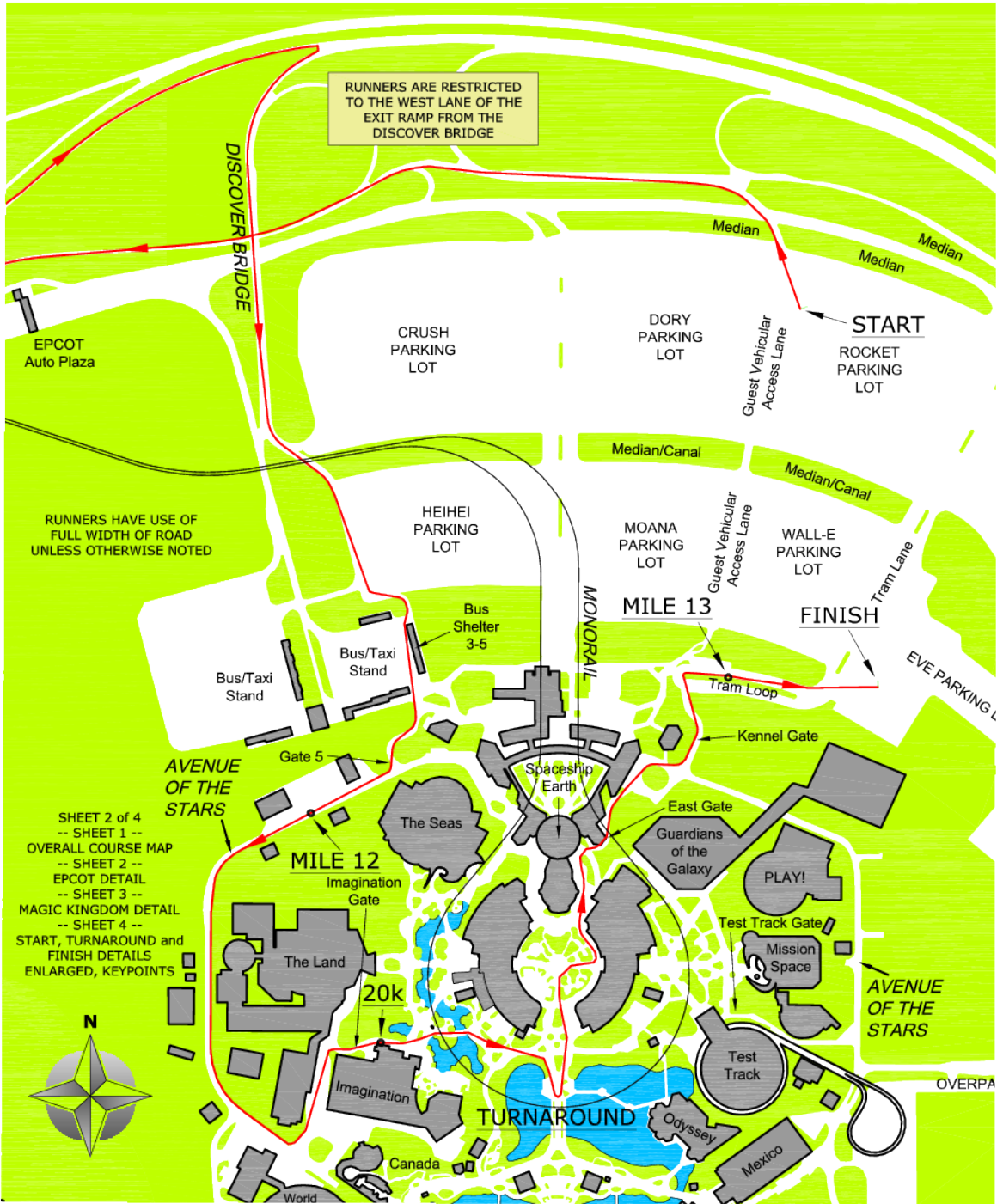


WDW MARATHON WEEKEND HALF-MARATHON 2024

LAKE BUENA VISTA, FLORIDA
HALF-MARATHON RACE DISTANCE

EPCOT DETAIL

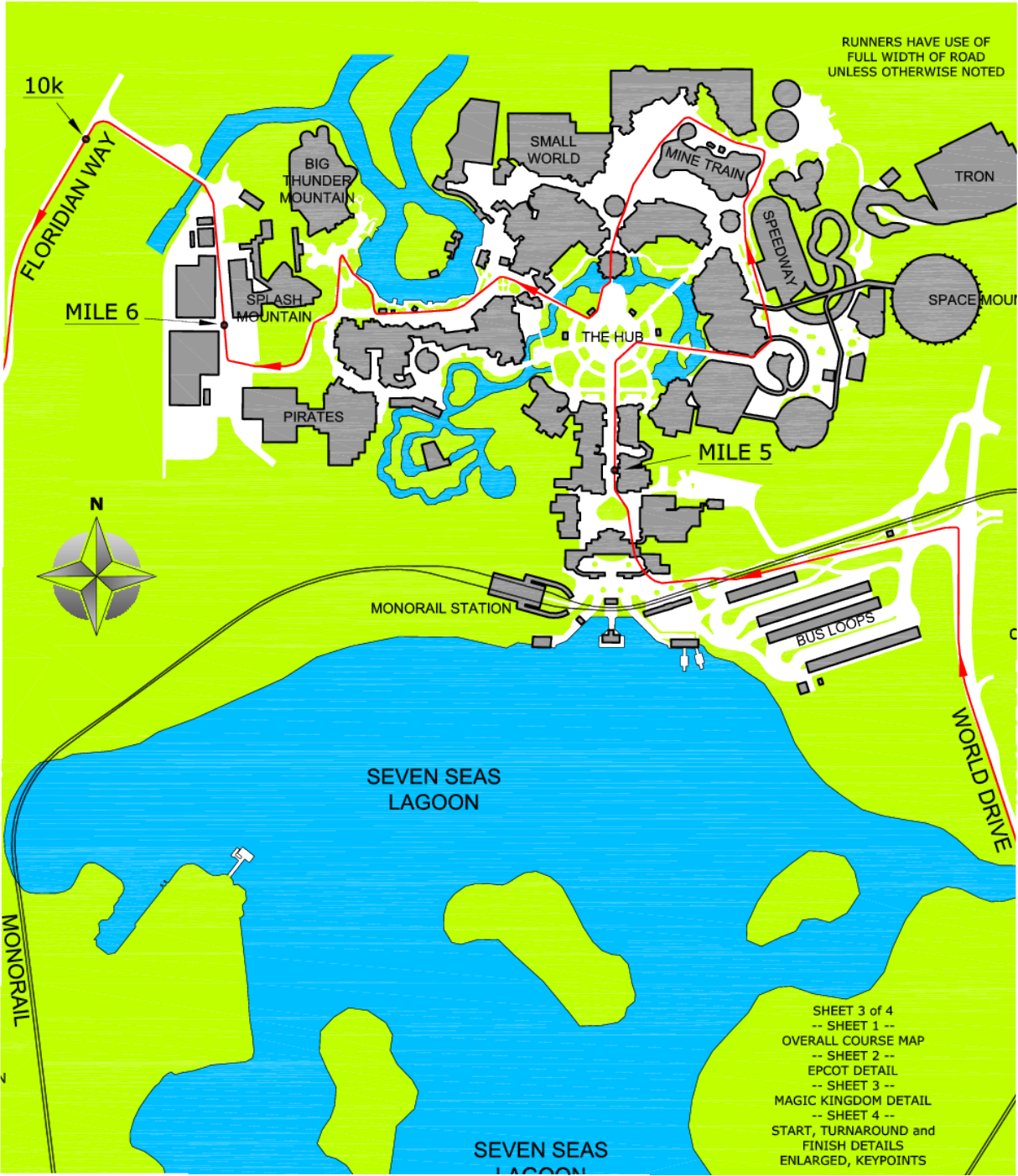
COURSE MEASURED ON 09/28/2023 BY
TOM WARD, IAAF "B" MEASURER
AND
JONATHAN BRANSON, PLS
JBRANSON@ACROMIC.COM
321-312-0787
CALIBRATION COURSE FL20009JK USED
FOR THIS RACE COURSE



WDW MARATHON WEEKEND
HALF-MARATHON 2024

LAKE BUENA VISTA, FLORIDA
HALF-MARATHON RACE DISTANCE MAGIC KINGDOM DETAIL

COURSE MEASURED ON 09/28/2023 BY
TOM WARD, IAAF "B" MEASURER
AND
JONATHAN BRANSON, PLS
JBRANSON@ACROMIC.COM
321-312-0787
CALIBRATION COURSE FL20009JK USED
FOR THIS RACE COURSE

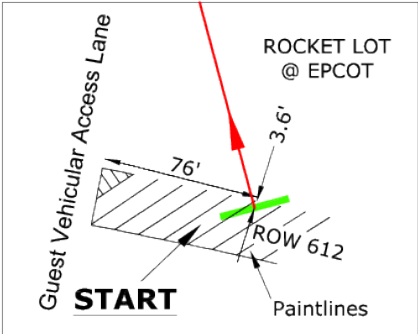


WDW MARATHON WEEKEND

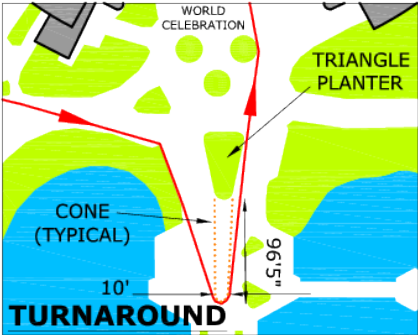
HALF-MARATHON 2024

LAKE BUENA VISTA, FLORIDA
HALF-MARATHON RACE DISTANCE

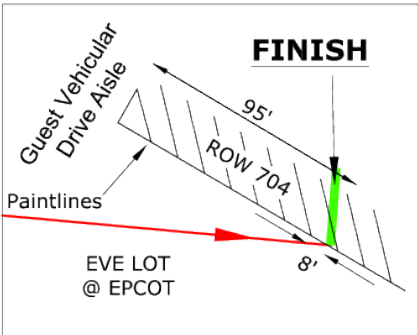
START DETAIL



TURNAROUND DETAIL



FINISH DETAIL



KEYPOINTS

START - POINT IS IN EPCOT'S ROCKET PARKING LOT, ROW 612, FACING NORTH. POINT IS IN THE 6th PARKING SPACE FROM EAST EDGE OF THE DRIVE AISLE LYING WEST OF ROW 612. POINT IS 3.6 FEET SOUTH OF THE NORTH EDGE OF ROW 612. POINT IS 76 FEET EAST OF THE EAST EDGE OF THE DRIVE AISLE LYING WEST OF ROW 612. POINT IS MARKED WITH A NAIL AND DISC.

1 MILE - POINT IS ON EAST SIDE OF EXIT RAMP FROM EPCOT TO EPCOT CENTER DRIVE WESTBOUND, FACING NORTH. POINT IS 118 FEET NORTH OF (AFTER) LIGHT POLE "EL182". POINT IS MARKED WITH A NAIL AND DISC.

2 MILE - POINT IS IN CENTER OF WORLD DRIVE NORTHBOUND, FACING NORTH. POINT IS 19.3 FEET SOUTH OF (BEFORE) NORTHERN MOST "FLIP STICK" OF U-TURN FROM WORLD DRIVE SOUTHBOUND RETURN TO MAGIC KINGDOM PARKING. POINT IS MARKED WITH A NAIL AND DISC.

3 MILE - POINT IS ON EAST SIDE OF ENTRANCE ROAD TO MAGIC KINGDOM PARKING, FACING NORTH. POINT IS 36.1 FEET NORTH OF (AFTER) START OF CURB ON WEST SIDE OF ROAD. POINT IS ALSO 133.6 FEET NORTH OF (AFTER) CATCH INLET IN DITCH ON EAST SIDE OF ROAD. POINT IS MARKED WITH A NAIL AND DISC.

5k - POINT IS IN CENTER OF ENTRANCE ROAD TO MAGIC KINGDOM PARKING, FACING NORTH. POINT IS 25.3 FEET NORTH OF SIGN SAYING "USE CAR LOCATOR APP" ON WEST SIDE OF ROAD. POINT IS MARKED WITH A NAIL AND DISC.

4 MILE - POINT IS ON EAST SIDE OF TOPIARY LANE, FACING NORTH. POINT IS 5 FEET NORTH OF (AFTER) LIGHT POLE "4". POINT IS MARKED WITH A NAIL AND DISC.

5 MILE - POINT IS ON EAST SIDE OF MAIN STREET, FACING NORTH. POINT IS 16.6 FEET SOUTH OF CENTER OF DOUBLE DOORS TO MAIN STREET CONFECTIONARY. POINT IS NOT PERMANENTLY MARKED.

6 MILE - POINT IS BACKSTAGE MAGIC KINGDOM ON THE WEST SIDE OF CARIBBEAN WAY FACING NORTH. POINT IS 23 FEET NORTH OF (AFTER) THE NORTH EDGE OF THE PARADE FLOAT BUILDING. POINT IS MARKED WITH A NAIL AND DISC.

10k - POINT IS ON EAST SIDE OF FLORIDIAN WAY FACING SOUTH. POINT IS 68 FEET SOUTHWEST OF LIGHT POLE MK 40 AT CORNER OF CARIBBEAN WAY/FLORIDIAN WAY STREET SIGN/INTERSECTION. POINT IS MARKED WITH A NAIL AND DISC.

7 MILE - POINT IS ON EAST SIDE OF FLORIDIAN WAY, FACING SOUTH. POINT IS 192.4 FEET SOUTH OF SOUTH EDGE OF ENTRANCE ROAD TO THE GRAND FLORIDIAN WITH TRAFFIC LIGHT. POINT IS MARKED WITH A NAIL AND DISC.

8 MILE - POINT IS ON EAST SIDE OF FLORIDIAN WAY LEADING UP TO OVERPASS BY MAGIC KINGDOM PARKING, FACING SOUTH. POINT IS 148.4 FEET NORTH OF (BEFORE) NORTH TIP OF GRASS ISLAND THAT SEPARATES RAMP TO BEAR ISLAND ROAD (TO THE RIGHT) AND OVERPASS RAMP THAT LEADS TO WORLD DRIVE SOUTH. (STRAIGHT, HALF MARATHON PATH).

9 MILE - POINT IS ON WEST SIDE OF WORLD DRIVE SOUTHBOUND, FACING SOUTH. POINT IS 46 FEET NORTH OF (BEFORE) LIGHT POLE "WDS 50". POINT IS MARKED WITH A NAIL AND DISC.

15k - POINT IS ON WEST SIDE OF WORLD DRIVE SOUTHBOUND, FACING SOUTH. POINT IS 44.6 FEET NORTH OF (BEFORE) LIGHT POLE "WDS 76". POINT IS MARKED WITH A NAIL AND DISC.

10 MILE - POINT IS ON WEST SIDE OF EXIT RAMP FROM WORLD DRIVE SOUTHBOUND TO EPCOT CENTER DRIVE EASTBOUND, FACING SOUTH. POINT IS 92.6 FEET SOUTHWEST OF (AFTER) LIGHT POLE ECD 175. POINT IS MARKED WITH A NAIL AND DISC.

11 MILE - POINT IS ON NORTH SIDE OF EPCOT CENTER DRIVE EASTBOUND, FACING EAST. POINT IS 45 FEET EAST OF (AFTER) LIGHT POLE ECD 129. POINT IS MARKED WITH A NAIL AND DISC.

12 MILE - POINT IS ON SOUTH SIDE OF AVENUE OF THE STARS, FACING WEST. POINT IS 72 FEET WEST OF (AFTER) THE WEST EDGE OF "EC TRAILER W-251". POINT IS MARKED WITH A NAIL AND DISC.

20k - POINT IS INSIDE EPCOT, NORTH OF JOURNEY INTO IMAGINATION ATTRACTION. POINT IS ON NORTH SIDE OF PATH FACING EAST. POINT IS 1 FOOT WEST OF (BEFORE) 4TH WHITE LIGHT POLE EAST OF (AFTER) THE IMAGINATION GATE. THE LIGHT POLES ARE ON NORTH SIDE OF PATH/FENCING.

TURNAROUND - POINT IS IN THE CENTER OF THE PATH SOUTH OF A TRIANGULAR PLANTER, SOUTH OF WORLD CELEBRATION IN EPCOT. RUNNERS APPROACH THE TURNAROUND POINT RUNNING SOUTH, THEY TURN LEFT AND CONTINUE RUNNING NORTH. THE TURNAROUND POINT IS 96.4 FEET SOUTH OF THE PLANTER, AND SHOULD BE CONED AS SHOWN IN THE TURNAROUND DETAIL. POINT IS NOT PERMANENTLY MARKED.

13 MILE - POINT IS IN NORTH LANE OF TRAM LOOP, FACING EAST. POINT IS 81 FEET EAST OF (AFTER) LIGHT POLE "M38" IN MEDIAN OF TRAM LOOP. POINT IS MARKED WITH A NAIL AND DISC.

FINISH (HALF-MARATHON) - POINT IS IN EPCOT'S EVE PARKING LOT, ROW 704, FACING EAST. POINT IS 95 FEET EAST OF THE DRIVE AISLE THAT LIES WEST OF ROW 704. POINT IS IN THE 7th PARKING SPACE EAST OF THE DRIVE AISLE, AND 8 FEET EAST OF THE WEST EDGE OF THE 7th PARKING SPACE. POINT IS MARKED WITH A NAIL AND DISC.

SHEET 4 of 4
-- SHEET 1 --
OVERALL COURSE MAP
-- SHEET 2 --
EPCOT DETAIL
-- SHEET 3 --
MAGIC KINGDOM DETAIL
-- SHEET 4 --
START, TURNAROUND and
FINISH DETAILS
ENLARGED, KEYPOINTS

COURSE MEASURED ON 09/28/2023 BY
TOM WARD, IAAF "B" MEASURER
AND
JONATHAN BRANSON, PLS
JBRANSON@ACROMIC.COM
321-312-0787
CALIBRATION COURSE FL20009JK USED
FOR THIS RACE COURSE