



**Road Running Technical Council
USA Track & Field
Measurement Certificate**



Name of the course Art Fest 10K Distance 10 km
Location (state) GA (city) Moultrie
Type of course: Road Race
Measuring Methods: Bicycle
Measured By Jim Shields - 3800 Sandy Shores Dr - Jacksonville, FL 32277 - (904) 318-8104 - jimshieldsmra@comcast.net
Race Contact Josh Lovett - 401 7th Ave SW Moultrie GA 31768 - 229 873 4911 - joshualovett83@gmail.com
Date(s) when course measured: 07/02/2024
Number of measurements of entire course: 2 Course Configuration: figure-8
Elevation (meters above sea level) Start 92.96 Finish 92.96 Lowest 79.86 Highest 98.76
Straight line distance between start and finish 44.15 m Drop 0.00 m/km Separation 0.44 %
Type of surface: Paved 100 % Dirt 0 % Gravel 0 % Grass 0 % Track 0 %
Effective date of certification: July 8, 2024 Certification code: GA24040WC

Note to Race Director: Use this Certification Code
in all public announcements relating to your race.

Be It Officially Noted That

Based on examination of data provided by the above named measurer, the course described above and in the map attached is hereby certified as reasonably accurate in measurement according to the standards adopted by the Road Running Technical Council. If any changes are made to the course, this certification becomes void, and the course must then be recertified.

Verification of Course --- In the event a National Open Record is set on the course, or at the discretion of USA Track & Field, a verification measurement may be required to be performed by a member of the Road Running Technical Council. If such a remeasurement shows the course to be short, then all pending records will be rejected and the course certification will be cancelled.

This certification expires on December 31 of the year: **2034**

AS NATIONALLY CERTIFIED BY:

Date: July 18, 2024

Woody Cornwell - USATF/RRTC Certifier - 1532 Harrington St., Newberry SC 29108
(803) 405-1525 - woody.cornwell@gmail.com

ART FEST 10K MOULTRIE GA

MEASURED BY JIM SHIELDS ON

JULY 2, 2024,

JIMSHIELDSMRA@COMCAST.NET

904 318 8104.

The course was measured as the shortest possible route and runners have full access to the roads. The portion of the run along West Blvd is run on the sidewalk.

Starting on 7th Ave SW, run east to 1st St S and turn left, heading north. At 1st Ave SE, turn left and run clockwise around the courthouse running the tangents. Complete a full circle of the courthouse and turn left onto 1st Ave SE, heading east to 2nd St SE and turn right, heading south. Run south to 17th Ave SE and turn right heading west. Cross South Main St and transition to the sidewalks on the south side of West Blvd. AT the City Rec Trail, turn left heading south to Cherokee Dr SW and turn right. Run to the intersection of Dogwood Dr SW and U-turn, going back to the City Rec Trail and turn left heading north. Run the Rec Trail 2 miles and turn right onto 7th Ave SW. Enter the west driveway of the Moultrie Arts Center and finish.

START: In circular driveway of Moultrie Arts Center, even with pole# 5130 also almost dead even with the theatre doors of Arts Center

MILE 1: On 1st St SE, on west side of 1st ST SE, (Courthouse side) even with water meter cover on sidewalk and south of old-fashioned black light post. Opposite store #7 1st St SE, currently occupied by Klutch 21 Boutique.

MILE 2: On west side of 2nd St SE, even with water meter on lawn of house # 1154. Also, opposite pole #5711

MILE 3: On sidewalk on south side of West Blvd, 107'1" east of pole # 6159, which is on other side of small culvert.

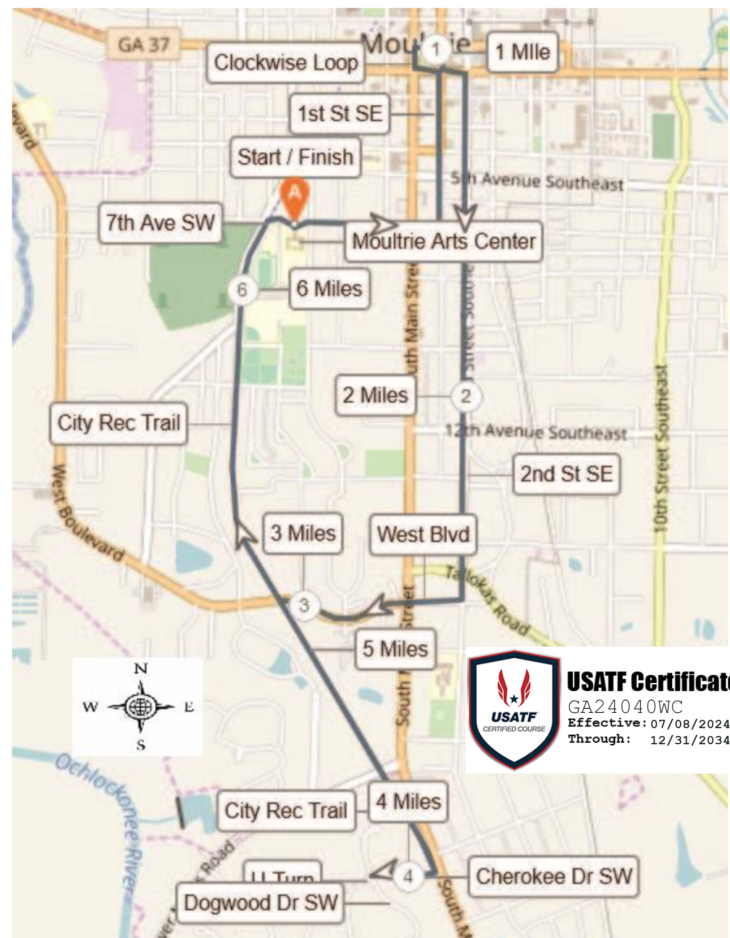
MILE 4: On north side of Cherokee Rd SW, near mailbox of house #8, also 68'5" east of pole 4643 located on south side of Cherokee Rd SW

U-TURN: At intersection of Cherokee Rd SW and Dogwood Dr SW, 30'2" west of pole#4644, also labeled #26177-8


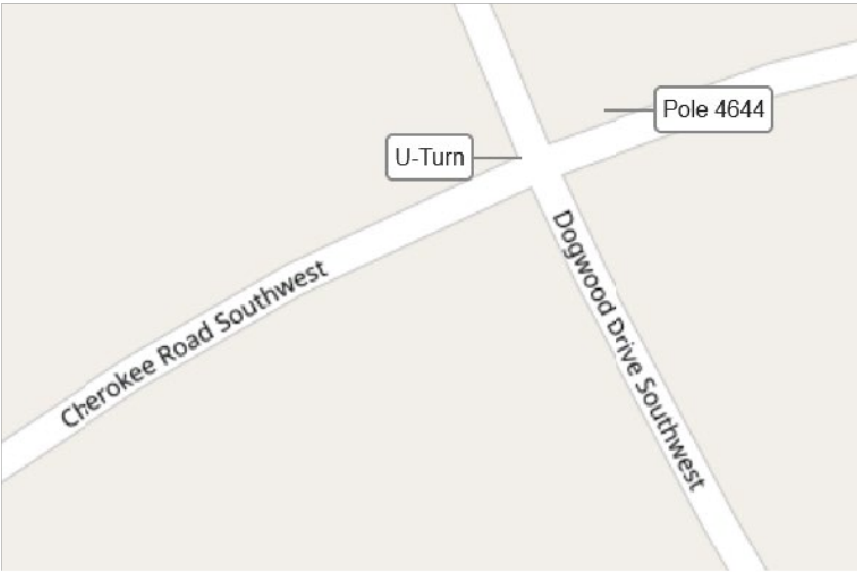
MILE 5: Heading north on City Rec Trail (bike path), 2'3" north of pole#0028. This mark is south of West Blvd.

MILE 6: Heading north on City Rec Trail, 43'11" north of pole#0105 also across from stadium service gate and north edge of press box.

FINISH: In circular driveway of Moultrie Arts Center, even with pole# 5130 also almost dead even with the theatre doors of Arts Center



ARTS FEST 10 START FINISH AND UTURN MOULTRIE GA



ART FEST 10K MOULTRIE GA

MEASURED BY JIM SHIELDS ON JULY 2, 2025 JIMSHIELDSMRA@COMCAST.NET 904 318 8104

The course was measured as the shortest possible route and runners have full access to the roads. The portion of the run along West Blvd is run on the sidewalk.

START: In circular driveway of Moultrie Arts Center, even with pole# 5130 also almost dead even with the theatre doors of Arts Center

MILE 1: On 1st St SE, on west side of 1st ST SE, (Courthouse side) even with water meter cover on side walk and south of old fashioned black light post. Opposite store #7 1st St SE, currently occupied by Klutch 21 Boutique.

MILE 2: On west side of 2nd St SE, even with water meter on lawn of house # 1154. Also opposite pole #5711

MILE 3: On sidewalk on south side of West Blvd, 107'1" east of pole # 6159, which is on other side of small culvert

MILE 4: On north side of Cherokee Rd SW, near mailbox of house #8, also 68'5" east of pole 4643 located on south side of Cherokee Rd SW

U-TURN: At intersection of Cherokee Rd SW and Dogwood Dr SW, 30'2" west of pole#4644, also labeled #26177-8

MILE 5: Heading north on City Rec Trail (bike path), 2'3" north of pole#0028. This mark is south of West Blvd.

MILE 6: Heading north on City Rec Trail, 43'11" north of pole#0105 also across from stadium service gate and north edge of press box.

FINISH: In circular driveway of Moultrie Arts Center, even with pole# 5130 also almost dead even with the theatre doors of Arts Center