



*Road Running Technical Council
USA Track & Field*
Measurement Certificate



Name of the course Run One More Marathon Distance 42.195km

Location (state) TX (city) Holland

Type of course: Road Race

Measuring Methods: Bike

Measured By Richard Littrell Matthew Compton, 5301 Polk St, Bldg 14, Houston TX, 77023 - 512.924.4645 - richard@domo

Race Contact Richard Littrell, 5301 Polk St, Bldg 14, Houston TX, 77023 - 512.924.4645 - richard@domoraces.com

Date(s) when course measured: 01/04/2021

Number of measurements of entire course: 2 Course Configuration: Out and Back

Elevation (meters above sea level) Start 178m Finish 178m Lowest 172m Highest 208m

Straight line distance between start and finish 0m Drop 0 m/km Separation 0 %

Type of surface: Paved 100 % Dirt 0 % Gravel 0 % Grass 0 % Track 0 %

Effective date of certification: January 28, 2021 Certification code: TX21008LAB

Note to Race Director: Use this Certification Code
in all public announcements relating to your race.

Be It Officially Noted That

Based on examination of data provided by the above named measurer, the course described above and in the map attached is hereby certified as reasonably accurate in measurement according to the standards adopted by the Road Running Technical Council. If any changes are made to the course, this certification becomes void, and the course must then be recertified.

Verification of Course --- In the event a National Open Record is set on the course, or at the discretion of USA Track & Field, a verification measurement may be required to be performed by a member of the Road Running Technical Council. If such a remeasurement shows the course to be short, then all pending records will be rejected and the course certification will be cancelled.

This certification expires on December 31 of the year: **2031**

AS NATIONALLY CERTIFIED BY:

Date: January 29, 2021

Logan Burgess - USATF/RRTC Certifier - 614 Stillmeadow Drive, Richardson TX 75081
(214) 803-7800 - loganaburgess@yahoo.com

Run One More Marathon

42.195 KM

2 loop course

Holland, TX 01/30/2021

Measured by Matthew Compton & Richard Littrell

Richard@domoreraces.com

01/04/2021



USATF Certificate

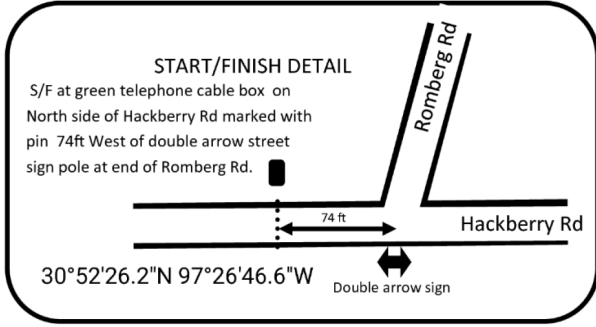
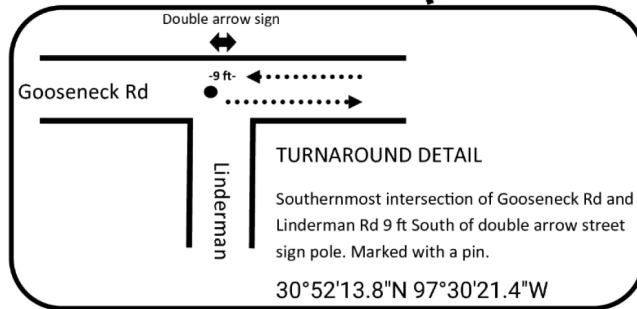
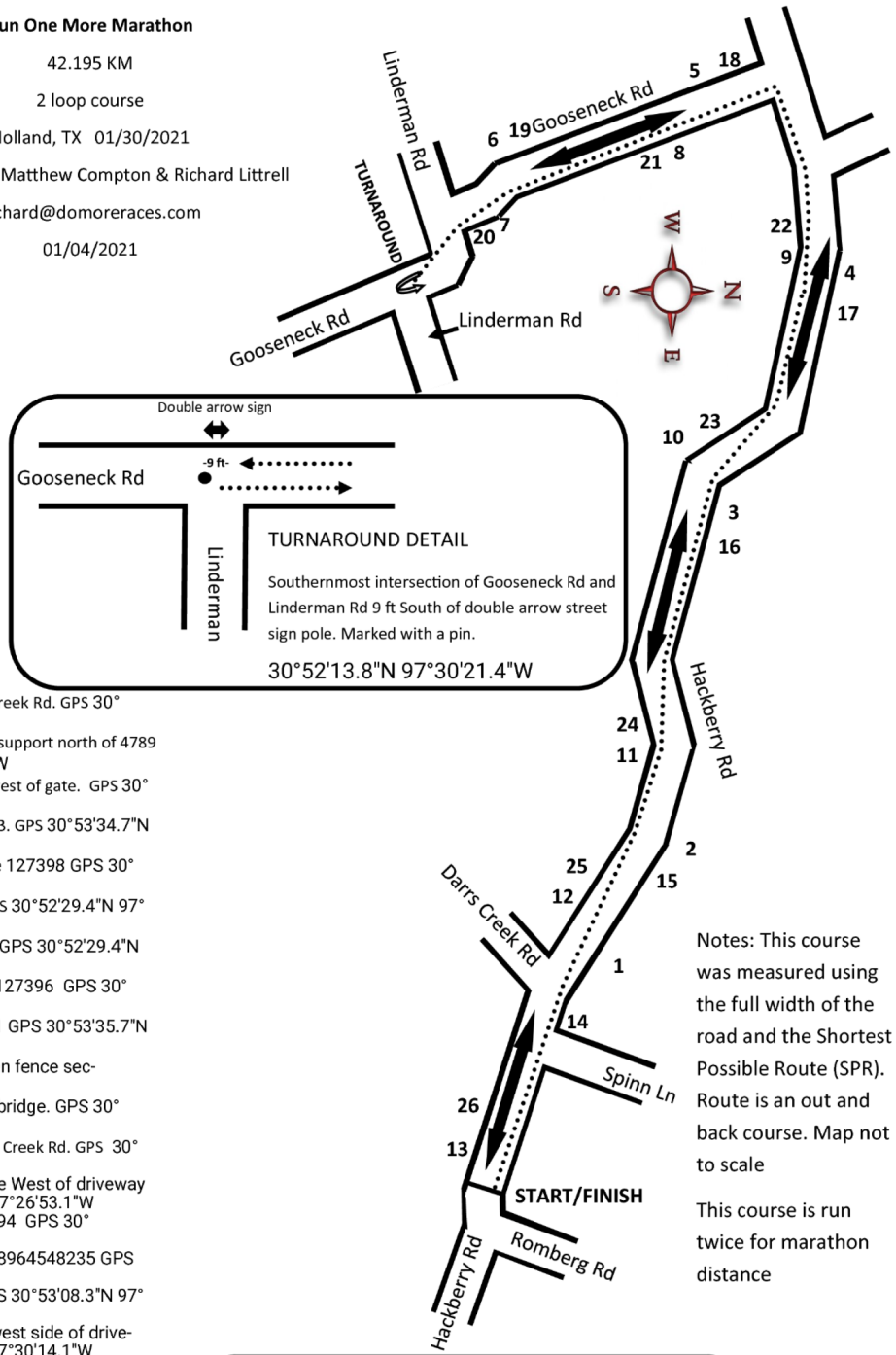
TX21008LAB

Effective: 01/28/2021

Through: 12/31/2031

Mile Markers

1. Hackberry Rd at gate latch pole west of Darrs Creek Rd. GPS 30° 52'41.4"N 97°27'43.5"W
2. Hackberry Rd 115' West of silver, angled fence support north of 4789 Hackberry Rd. GPS 30°53'06.0"N 97°28'36.2"W
3. Hackberry Rd at 4th large wooden fence post west of gate. GPS 30° 53'10.1"N 97°29'33.2"W
4. Hackberry Rd 90' East of telephone pole 127413. GPS 30°53'34.7"N 97°30'20.6"W
5. Gooseneck Rd 111' South of telephone pole 127398 GPS 30° 53'18.5"N 97°31'03.2"W
6. Gooseneck Rd 41' South of green cable box. GPS 30°52'29.4"N 97° 30'42.6"W
7. Gooseneck Rd 46' South of rust metal gate GPS 30°52'29.4"N 97°30'42.6"W
8. Gooseneck Rd 39' North of telephone pole 127396 GPS 30° 53'13.2"N 97°31'00.9"W
9. Hackberry Rd 129' West of lightpole 127411 GPS 30°53'35.7"N 97°30'27.2"W
10. Hackberry Rd at 3rd fence post East of green fence section. GPS 30°53'12.1"N 97°29'39.4"W
11. Hackberry Rd 65' west of concrete edge of bridge. GPS 30° 53'03.9"N 97°28'42.3"W
12. Hackberry Rd 10' West of culvert West of Darrs Creek Rd. GPS 30° 52'44.4"N 97°27'49.0"W
13. Hackberry Rd 16' West of rust pipe end pole West of driveway for 7401 Hackberry Rd. GPS 30°52'25.3"N 97°26'53.1"W
14. Hackberry Rd 60' East of telephone pole 2194 GPS 30° 52'38.5"N 97°27'37.6"W
15. Hackberry Rd 194' East of telephone pole 28964548235 GPS 30°53'04.8"N 97°28'29.9"W
16. Hackberry Rd 12' West of mailbox 3590 GPS 30°53'08.3"N 97° 29'26.8"W
17. Hackberry Rd 4' East of corner fence post west side of driveway at 1950 Hackberry GPS 30°53'33.4"N 97°30'14.1"W
18. Gooseneck Rd at green fence panel 518' south of Hackberry Rd GPS 30°53'24.0"N 97°31'05.5"W
19. Gooseneck Rd 82' South of southern driveway culvert at 19150 Gooseneck Rd GPS 30°52'34.6"N 97°30'44.8"W
20. Gooseneck Rd 9' North of Yellow 30mph street sign, north of Linderman Rd GPS 30°52'19.6"N 97°30'35.6"W
21. Gooseneck Rd 142' North of telephone pole 127394 GPS 30° 53'07.4"N 97°30'58.7"W
22. Hackberry Rd 89' East of telephone pole 127408 GPS 30° 53'35.8"N 97°30'34.1"W
23. Hackberry Rd 124' North of large green fence post just north of large metal culvert. GPS 30°53'17.7"N 97°29'42.6"W
24. Hackberry Rd 158' East of eastern most metal gate post at 4249 Hackberry Rd. GPS 30°53'00.9"N 97°28'48.4"W
25. Hackberry Rd at 18" rust fence post from West of 5629 Hackberry Rd. GPS 30°52'48.0"N 97°27'55.1"W
26. Hackberry Rd 64' South of southern most culvert at 7139 Hackberry Rd. GPS 30°52'27.9"N 97°26'59.6"W



Notes: This course was measured using the full width of the road and the Shortest Possible Route (SPR). Route is an out and back course. Map not to scale
This course is run twice for marathon distance