



**Road Running Technical Council
USA Track & Field**

Measurement Certificate



Name of the course Arizona Distance Classic 5k Distance 5 km
 Location (state) AZ (city) Oro Valley
 Type of course: Road Race
 Measuring Methods: Bicycle
 Measured By Lucas Tyler - 3708 N Tucson Blvd - Tucson, AZ 85716 - (520) 307-1942 - lucastyler@hotmail.com
 Race Contact Randy Acceta - 5209910733 - randy@runtucson.net
 Date(s) when course measured: 02/16/2025, 02/23/2025
 Number of measurements of entire course: 2 Course Configuration: same out/back
 Elevation (meters above sea level) Start 854.96 Finish 854.96 Lowest 854.96 Highest 888.8
 Straight line distance between start and finish 0 m Drop 0.00 m/km Separation 0.00 %
 Type of surface: Paved 100 % Dirt 0 % Gravel 0 % Grass 0 % Track 0 %
 Effective date of certification: March 7, 2025 Certification code: AZ25008JOE

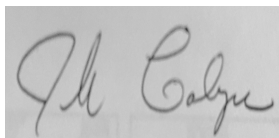
Note to Race Director: Use this Certification Code in all public announcements relating to your race.

Be It Officially Noted That

Based on examination of data provided by the above named measurer, the course described above and in the map attached is hereby certified as reasonably accurate in measurement according to the standards adopted by the Road Running Technical Council. If any changes are made to the course, this certification becomes void, and the course must then be recertified.

Verification of Course --- In the event a National Open Record is set on the course, or at the discretion of USA Track & Field, a verification measurement may be required to be performed by a member of the Road Running Technical Council. If such a remeasurement shows the course to be short, then all pending records will be rejected and the course certification will be cancelled.

This certification expires on December 31 of the year: **2035**



AS NATIONALLY CERTIFIED BY:

Date: March 10, 2025

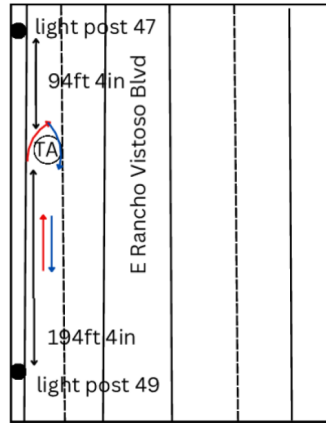
Joseph Galope - USATF/RRTC Certifier - 13240 N 13th Ln, Phoenix AZ 85029
 (602) 380-4797 - joe.galope@gmail.com

Arizona Distance Classic 5K
 5 km
 Roche Tissue Diagnostics
 1910 E Innovation Park Dr
 Oro Valley, AZ 85755
 Measured by Lucas Tyler



USATF Certificate
 AZ25008JOE
 Effective: 03/07/2025
 Through: 12/31/2035

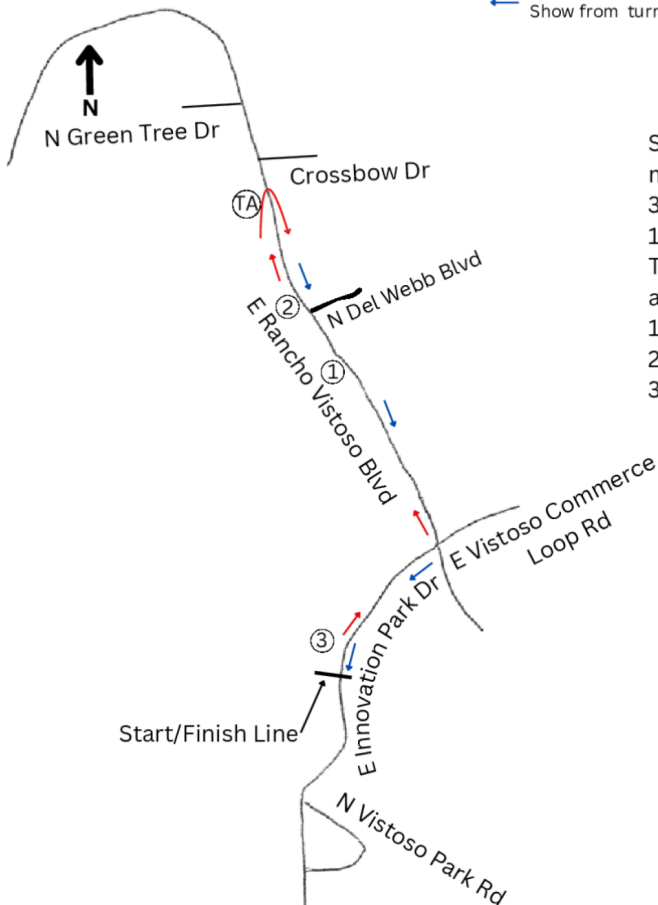
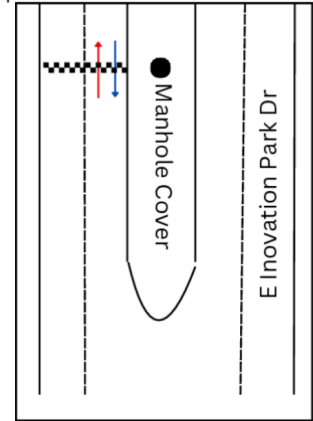
Turn detail at 7.55 miles



Arrows

- Show from the start to turnaround
- ← Show from turn around to finish

Start Finish Detail
 The Start, Finish are parallel with the manhole cover



Mile Marks and Turn Around

Start/Finish Line - Start Finish is in line with the center of the manhole cover in the median on E Innovation Park Dr.
 32°26'22.5"N 110°56'37.0"W
 1M - 32°27'06.9"N 110°56'43.7"W
 TA is on E Rancho Vistoso Blvd, 94ft 4in south of light post 47 and 194ft 4in north of light post 49.(1.55M) - 32°27'33.3"N 110°56'56.2"W
 2M - 32°27'11.4"N 110°56'47.3"W
 3M - 32°26'26.9"N 110°56'33.6"W

Restrictions

Start/finish line is in line with the center of the manhole cover in the median on E Innovation Park Dr.

E Innovation Park Dr: Runners have full access to the west lanes from the start line and as they return to the finish line.

E Rancho Vistoso Blvd: Runners have full access to the south lane and bicycle lane going to and returning from the turn around point.