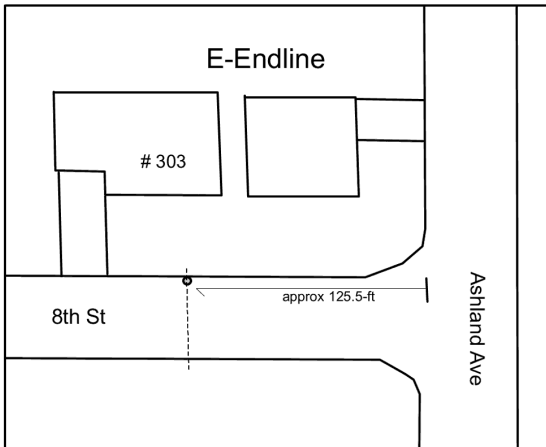



8th St at Ashland Ave Calibration Course
 Chicago Heights, Illinois
 363.430 meters

Measured 08-11-2016
 By David Mauger
 froggermauger@comcast.net
 708-227-5250

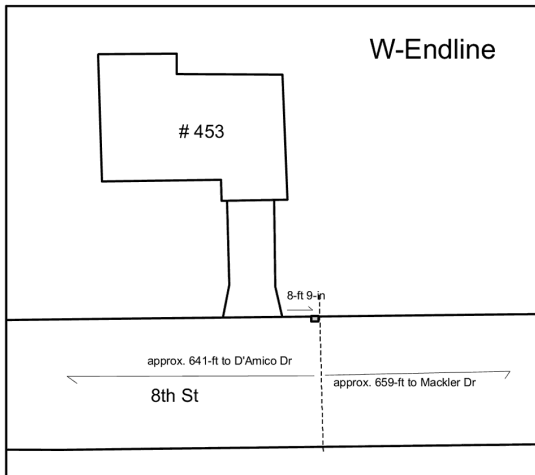


E-Endline

E-Endline is even with a line thru center of 25-in circular storm drain that is perpendicular to curb along N-side of 8th St ca 125.5-ft West of the intersection with Ashland Ave, and in front of E-side of #303 residence (2nd house West of corner). Marked with a mag nail in asphalt 11-ft 0.75-in S of curbwall or 9-ft 0.5-in South of S-edge of storm drain frame. Elevation approximately 665-ft MSL.

W-Endline

W-Endline is even with a line parallel to the E-edge of rectangular storm drain along the N-side of 8th St slightly E-side of driveway of #453 residence; said drain 7.0-ft East of E-edge of drive at juncture of angled "wing" of drive and top-edge of curb, and 8.0-ft, 9.0-in to E-edge of storm drain frame. Marked with a mag nail in asphalt 10-ft, 0.25-in South of SE-corner of said drain frame. Elevation is approximately 670-ft MSL.



USATF Certificate IL16074NM
Effective Aug. 17, 2016 - Dec. 31, 2026





**Road Running Technical Council
USA Track & Field**

Measurement Certificate



Name of the course 8th St At Ashland Ave Calibration Course Distance 363.43 m
 Location (state) IL (city) Chicago Heights
 Type of course: road race calibration course track
 Measuring methods: bicycle steel tape electronic distance meter
 Measured by (name, address, phone & e-mail) David Mauger, 17029 Henry Street, Lansing, IL 60438,
(708) 227-5250, froggermauger@comcast.net, assistant: Jimmy Obrian
 Race contact (name, address, phone & e-mail) _____

Date(s) when course measured: Aug. 11, 2016
 Number of measurements of entire course: 2 Course Configuration: Straight Line
 Elevation (meters above sea level) Start 203 m Finish 203 m Highest 203 m Lowest 203 m
 Straight line distance between start & finish 363.43 m Drop 0 m/km Separation 100 %
 Type of surface: paved 100 % dirt _____ % gravel _____ % grass _____ % track _____ %
 Effective date of certification: Aug. 17, 2016 Certification code: IL16074NM

Notice to Race Director: Use this Certification Code in *all* public announcements relating to your race.


Be It Officially Noted That

Based on examination of data provided by the above named measurer, the course described above and in the map attached is hereby certified as reasonably accurate in measurement according to the standards adopted by the Road Running Technical Council. If *any* changes are made to the course, this certification becomes void, and the course must then be recertified.

Verification of Course — In the event a National Open Record is set on this course, or at the discretion of USA Track & Field, a verification remeasurement may be required to be performed by a member of the Road Running Technical Council. If such a remeasurement shows the course to be short, then all pending records will be rejected and the course certification will be cancelled.

This certification expires on December 31 in the year 2026

AS NATIONALLY CERTIFIED BY:

 Date: Aug. 18, 2016
 Neyl A Marquez – USATF/RRTC Certifier
 7925 West Palos Ave, Palos Park, IL 60464, (312) 933-3796, neylamj@gmail.com