

Quest for Autism – Ridgewood Duck Pond

Traverses through Bergen County Park's Saddle River Pathway

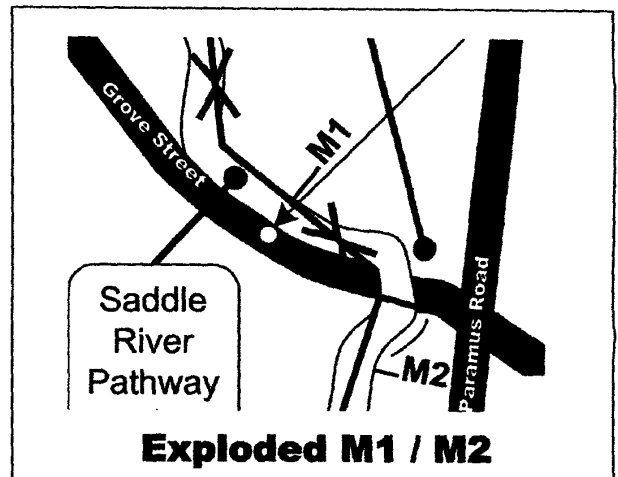
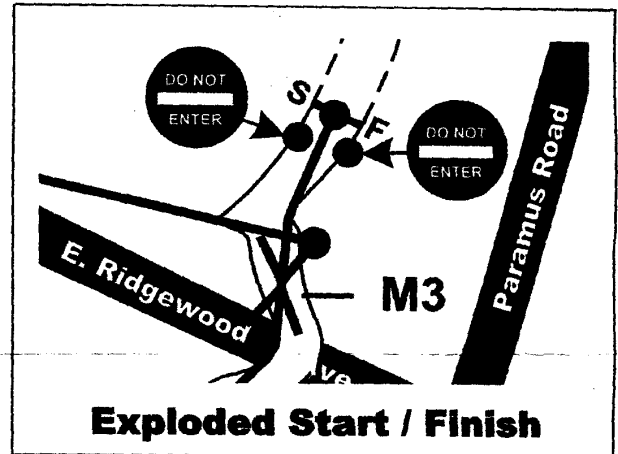
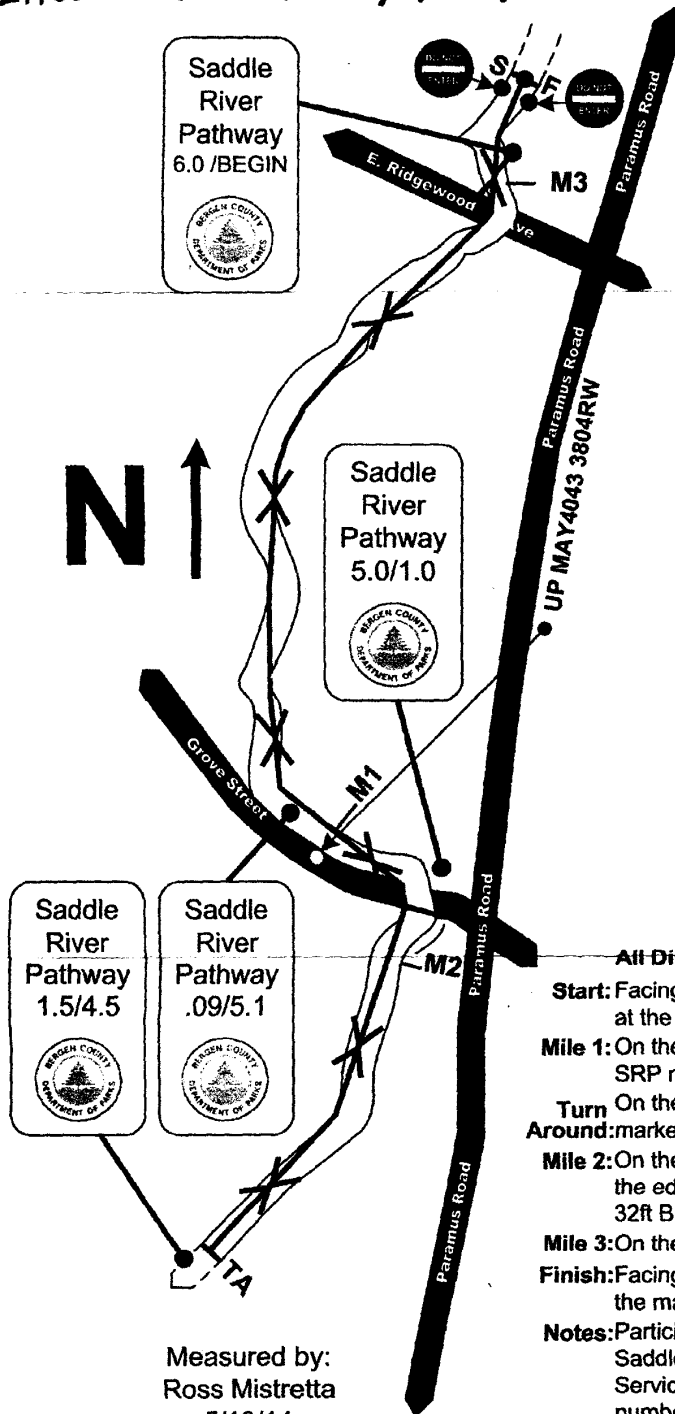
Start/Finish: Ridgewood Duck Pond Park Exit Roadway

Ridgewood, NJ 07450

Measured: May 13, 2014

USATF Certificate NJ14017LMB

Effective 5/29/2014 to 12/31/2024



All Directions are provided relative to the running direction:

Start: Facing South on the Ridgewood Duck Pond One Way Service Road at the manhole just North of the doubled DO NOT ENTER signs.

Mile 1: On the Saddle River Pathway, North of Grove St. 184ft 8in AFTER SRP marker .09

Turn Around: On the Saddle River Pathway facing South 71ft 2in BEFORE the 1.5 marker. 4.5 is on the opposite site of the marker.

Mile 2: On the Saddle River Pathway, South of Grove St. 115ft 2in BEFORE the edge of the Grove street overpass between marker 4.9 and 5.0 or 32ft BEFORE the fence's leading edge prior to the overpass.

Mile 3: On the Saddle River Pathway 171ft BEFORE SRP marker 6.0

Finish: Facing North on the Ridgewood Duck Pond One Way Service Road at the manhole just beyond the double DO NOT ENTER signs.

Notes: Participants will proceed South then North (out & back) through the Saddle River Pathway entrance from the Ridgewood Duck Pond Service Rd. The pathway mile markers are double sided. The number denoted on the left in each pathway sign above is in sync with the running direction. Tangents were taken throughout the course way staying within 12 inches of the asphalt edge.

Measured by:
Ross Mistretta
5/13/14

973-706-8969



Road Running Technical Council
USA Track & Field
Measurement Certificate



Name of the course Quest 5K for Autism Distance 5 km
Location (state) New Jersey (city) Ridgewood
Type of course: road race ☒ calibration ☐ track ☐ Configuration: Out/Back
Type of surface: paved 100 % dirt % gravel % grass % track %
Elevation (meters above sea level) Start 29 m Finish 29 m Highest 29 m Lowest 21 m
Straight line distance between start & finish 0 m Drop 0 m/km Separation 0 %
Measured by (name, address, phone & e-mail) Ross Mistretta, 96 Carol Place, Wayne, NJ 07470
973-706-8969, rmistret@optonline.com
Race contact (name, address, phone & e-mail) Premiere Productions, 33 Braen Ave Ste 40, Wycoff, NJ 07481
201-887-8900
Measuring Methods: bicycle ☒ steel tape ☐ electronic distance meter ☐
Number of measurements of entire course: 2 Date(s) when course measured: 5/13/2014
Race date: 6/14/2014 Course certification effective date: 5/29/2014
Certification code: NJ14017LMB

Notice to Race Director: Use this Certification Code
in *all* public announcements relating to your race.

Be It Officially Noted That

Based on examination of data provided by the above named measurer, the course described above and in the map attached is hereby certified as reasonably accurate in measurement according to the standards adopted by the Road Running Technical Council. If *any* changes are made to the course, this certification becomes void, and the course must then be recertified.

Verification of Course — In the event a National Open Record is set on this course, or at the discretion of USA Track & Field, a verification remeasurement may be required to be performed by a member of the Road Running Technical Council. If such a remeasurement shows the course to be short, then all pending records will be rejected and the course certification will be cancelled.

This certification expires on December 31 in the year **2024**

AS NATIONALLY CERTIFIED BY:

Larry M. Baldasari Date: 5/31/2014
Larry M. Baldasari, Sr. • USATF/RRTC Course Certifier • Phone 609-890-8343
3448 Nottingham Way, Hamilton Square, NJ 08690 • Email: larsurfrun@gmail.com