

Franklin Lakes Scenic HM – 5K

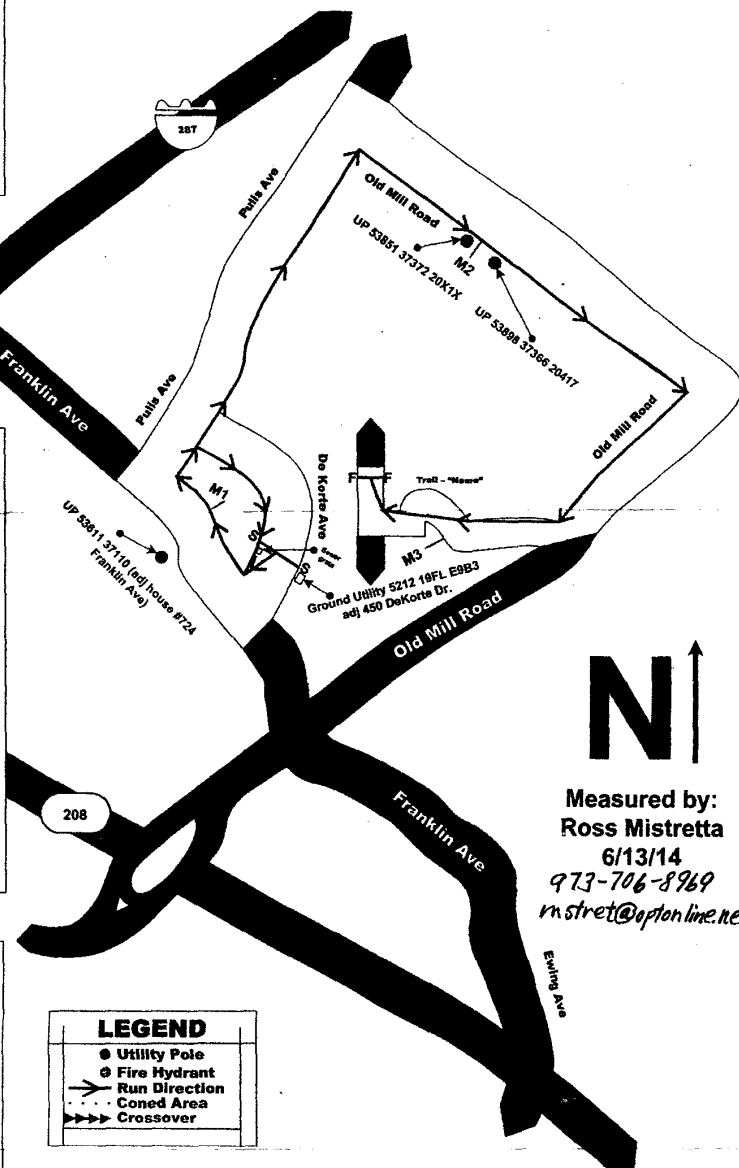
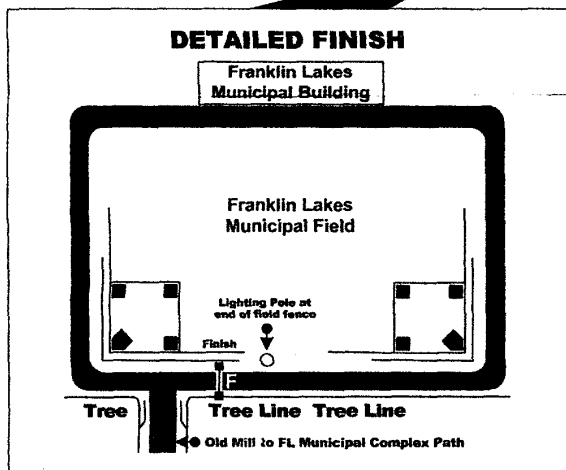
Start: Facing Southwest (South of the Franklin Lakes Municipal Complex) on De Korte Dr. 25ft. 5in. BEFORE Ground Level Utility 5215 19FL E9B3 – Adj House #450

Finish: On the Franklin Lakes Municipal Complex PATH facing North, perpendicular to the Old Mill path intersecting entrance/exit adj (parallel) to the ball field 21ft. 6in. before the field lighting pole that is inline with the end of the 1st base side fence.

Expected Traffic Control Points and Turn-by-Turn directions are outlined below.

Franklin Lakes, NJ

USATF Certificate
NJ14021LMB
Effective 6/30/14 to 12/31/24



Measured by:
Ross Mistretta
6/13/14
973-706-8969
rmstret@optonline.net

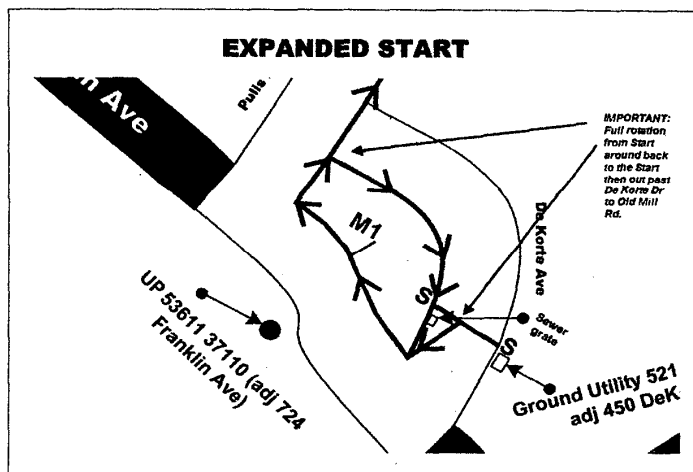
All Directions are provided relative to the running direction:

- Start:** Facing Southwest (South of the Franklin Lakes Municipal Complex) on De Korte Dr. 25ft. 5in. BEFORE Ground Level Utility 5215 19FL E9B3 – Adj House #450. 55ft. 11in. AFTER the HM Start
- Mile 1:** On Franklin Ave facing Northwest 98ft. 4in. AFTER Utility Pole UP 53611 37110 (adj house #724 Franklin Ave)
- Mile 2:** On Old Mill Road facing Southeast 52ft. 2in. AFTER Utility Pole 53851 37372 20X1X and 56ft. 3in. BEFORE Utility Pole 53898 37366 20417.
- Mile 3:** On the Old Mill path "s" trailing portion facing West 49ft. 6in. AFTER the Franklin Lakes Scenic Half Marathon 13.1 mark which is 577ft. 5in. from the finish line.
- Finish:** On the Franklin Lakes Municipal Complex PATH facing North, perpendicular to the Old Mill path intersecting entrance/exit adj (parallel) to the ball field 21ft. 6in. before the field lighting pole that is inline with the end of the 1st base side fence.

Participants will proceed Southwest (South of the Franklin Lakes Municipal Complex) on De Korte Dr then (right) Northwest on Franklin Ave then (right) to Pulis Ave then (right) East on De Korte completing a lap of the start line continuing in the same direction to Franklin Ave and Pulis passing De Korte in a Northeast direction to (right) Old Mill Rd. Old Mill Rd continues Northeast until it bend in a Southwesterly direction. Participants will transition from Old Mill (right) onto the Old Mill Path taking it to the end and turning right when the path splits to the finish.

The course will be closed to all traffic for the initial loop. This will ensure De Korte to Franklin to Pulis and back around will be available for the 5K runners. The course will be closed in the the lane supporting the running direction north of Pulis to Old Mill where it intersects the Old Mill path.

Course is closed to traffic on the residential roadways. Cones will be used on the major thoroughfares to segregate traffic. The course will adhere to the contour of the road on all major roadways. When encountering a broad shoulder the shortest distance through (ingress/egress) will be taken. True tangents will be used through all residential sections of the course.





Road Running Technical Council
USA Track & Field
Measurement Certificate



Name of the course Franklin Lakes Scenic HM 5K Run/Walk Distance 5 km
Location (state) New Jersey (city) Franklin Lakes
Type of course: road race ☒ calibration ☐ track ☐ Configuration: Keyhole
Type of surface: paved 100 % dirt % gravel % grass % track %
Elevation (meters above sea level) Start 124 m Finish 122 m Highest 134 m Lowest 119 m
Straight line distance between start & finish 345 m Drop 0.4 m/km Separation 6.9 %
Measured by (name, address, phone & e-mail) Ross Mistretta, 96 Carol Place, Wayne, NJ 07470
973-706-8969, rmistret@optonline.com
Race contact (name, address, phone & e-mail) Bryan McDonnell, Wycoff YMCA, 691 Wycoff, NJ 07481
201-891-2081
Measuring Methods: bicycle ☒ steel tape ☐ electronic distance meter ☐
Number of measurements of entire course: 2 Date(s) when course measured: 6/13/2014
Race date: 9/28/2014 Course certification effective date: 6/30/2014
Certification code: NJ14021LMB

Notice to Race Director: Use this Certification Code
in *all* public announcements relating to your race.

Be It Officially Noted That

Based on examination of data provided by the above named measurer, the course described above and in the map attached is hereby certified as reasonably accurate in measurement according to the standards adopted by the Road Running Technical Council. If *any* changes are made to the course, this certification becomes void, and the course must then be recertified.

Verification of Course — In the event a National Open Record is set on this course, or at the discretion of USA Track & Field, a verification remeasurement may be required to be performed by a member of the Road Running Technical Council. If such a remeasurement shows the course to be short, then all pending records will be rejected and the course certification will be cancelled.

This certification expires on December 31 in the year **2024**

AS NATIONALLY CERTIFIED BY:

Larry M. Ballasari Date: 7/5/2014
Larry M. Ballasari, Sr. • USATF/RRTC Course Certifier • Phone 609-890-8343
3448 Nottingham Way, Hamilton Square, NJ 08690 • Email: larsurfrun@gmail.com