

USATF Certificate NJ15002LMB

Effective 2/10/2015 to 12/31/2025

Caldwell / West Caldwell Educational Foundation (CWCEF) 5K

All Directions are provided relative to the running direction:

Start: On the South end of the James Caldwell High School entranceway 11ft North BEFORE the second black lighting pole (located on the west side of the road adjacent the track) from the Westville Ave corner.

Mile 1: On Brookside Ave, just after turning Southwest off Westville Ave 26ft. 3in. AFTER the fire hydrant (adjacent Utility Pole 60083 CB) located on the Brookside/Westville Southwest corner or 11ft. 9in. past the manhole cover located directly inline with the Westville/Brookside corner and the Grover Cleveland Park entrance. Mile One (1) mark is located on the road surface with inline marks on either side of the Brookside Ave.

Mile 2: On Brookside Ave facing Northeast 43ft. AFTER Utility Pole E61052 CB and 37ft. 7in. from the tennis court fence Southwest end or 8ft. 6in. BEFORE Utility Pole 61059C which is inline with Utility Pole 60116 CB directly across Brookside Ave.

Mile 3: On Westville Ave facing West 41ft. 6in. AFTER Utility Pole UP 60128WC located inline with the center of the track grandstand beyond the fence across the field in the distance.

Finish: Same as the Start

Participants will proceed South out the James Caldwell High School entranceway (left) then East on Westville Ave to the end (right, then quick left) Southwest through Grover Cleveland Park following the park path to the pond (right) cutting away from the path just before the end of the park (perpendicular path, turn around) onto Brookside Ave (right) Northeast back to Westville (left) due West to the James Caldwell High School entrance (right) North to the START/FINISH line just past the second black lighting pole on the entranceway.

The first/last mile of the course will be closed to all traffic. This includes the start on the James Caldwell High School entranceway continuing to the end of Westville Ave. Grover Cleveland Park will be open to visitors. The Northeast Brookside Avenue running lane (from curb to centerline) adjacent the Grover Cleveland park path will be closed to traffic. The Brookside Avenue Southwest Lane (not used for the event) will be open to traffic.

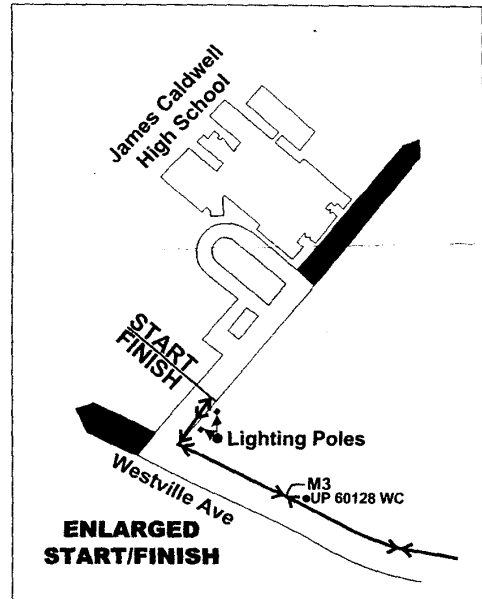
The shortest distance through (ingress/egress) will be taken from the James Caldwell High School entranceway, Westville Ave and along the Grover Cleveland park path. Brookside Avenue will be measures from the curb to the centerline on the Northeast bound side of the street. True tangents will be reflected through all residential and park sections of the course.

Start: South end of the James Caldwell High School entranceway just North of the second black lighting pole from the Westville Ave corner.

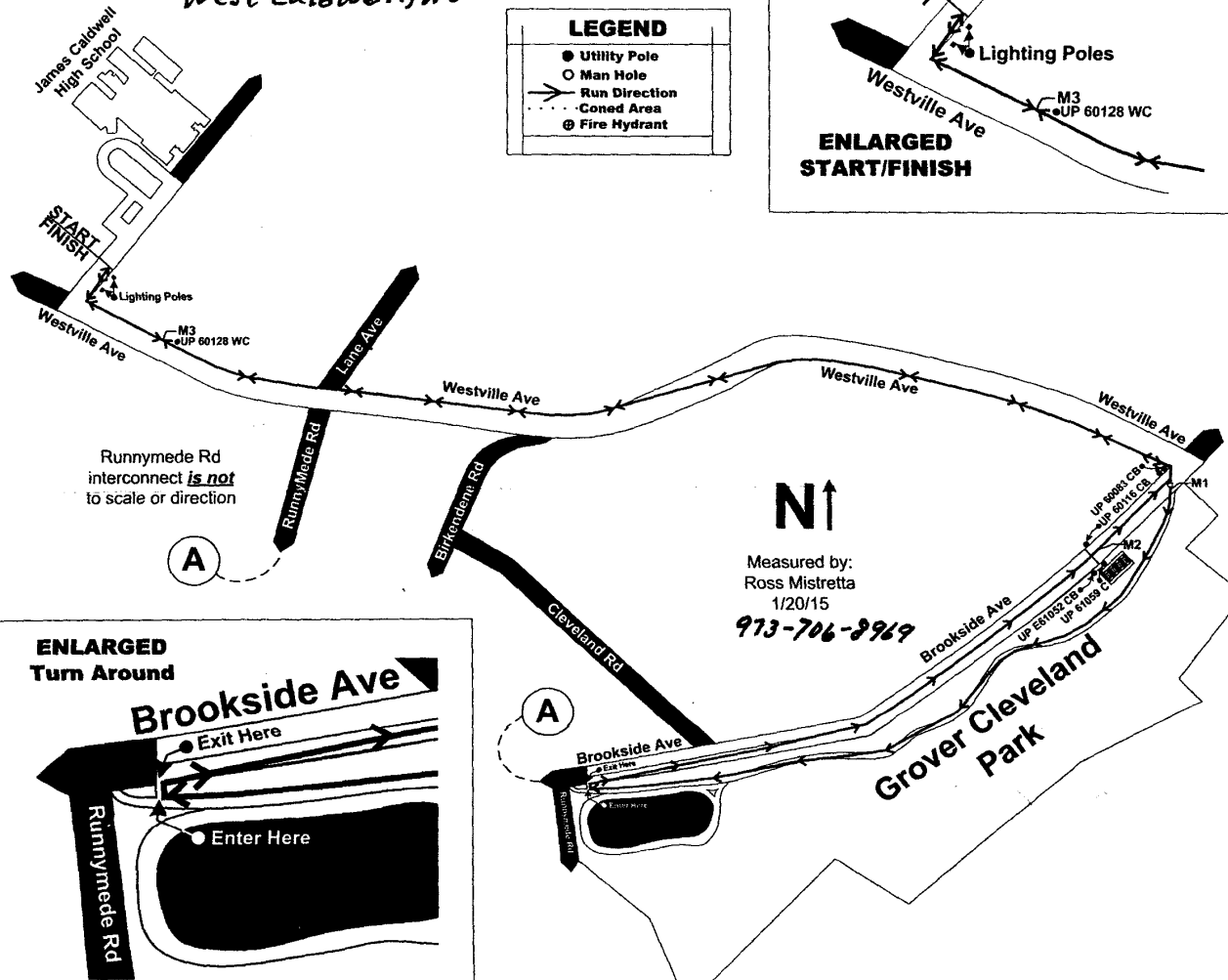
Finish: Same as the Start

Measured: January 20, 2015

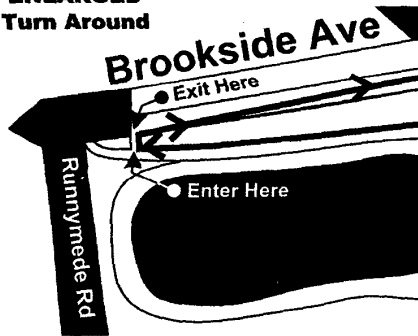
Expected Traffic Control Points and Turn-by-Turn Directions are outlined on the left side of this page.



West Caldwell, NJ



ENLARGED Turn Around





Road Running Technical Council
USA Track & Field
Measurement Certificate



Name of the course Caldwell/West Caldwell Run for Education 5K Run/Walk Distance 5 km
Location (state) New Jersey (city) West Caldwell
Type of course: road race ☒ calibration ☐ track ☐ Configuration: Keyhole
Type of surface: paved 100 % dirt % gravel % grass % track %
Elevation (meters above sea level) Start 77 m Finish 77 m Highest 121 m Lowest 77 m
Straight line distance between start & finish 0 m Drop 0 m/km Separation 0 %
Measured by (name, address, phone & e-mail) Ross Mistretta, 96 Carol Place, Wayne, NJ 07470
973-706-8969, rmistret@optonline.com
Race contact (name, address, phone & e-mail) Karen Tracey, CWCEF, PO Box 96, Caldwell, NJ 07006,
973-228-4390
Measuring Methods: bicycle ☒ steel tape ☐ electronic distance meter ☐
Number of measurements of entire course: 2 Date(s) when course measured: 1/20/2015
Race date: 5/16/2015 Course certification effective date: 2/10/2015
Certification code: NJ15002LMB

Notice to Race Director: Use this Certification Code
in *all* public announcements relating to your race.


Be It Officially Noted That

Based on examination of data provided by the above named measurer, the course described above and in the map attached is hereby certified as reasonably accurate in measurement according to the standards adopted by the Road Running Technical Council. If *any* changes are made to the course, this certification becomes void, and the course must then be recertified.

Verification of Course — In the event a National Open Record is set on this course, or at the discretion of USA Track & Field, a verification remeasurement may be required to be performed by a member of the Road Running Technical Council. If such a remeasurement shows the course to be short, then all pending records will be rejected and the course certification will be cancelled.

This certification expires on December 31 in the year **2025**

AS NATIONALLY CERTIFIED BY:



Larry M. Baldasari, Sr. • USATF/RRTC Course Certifier • Phone 609-890-8343
3448 Nottingham Way, Hamilton Square, NJ 08690 • Email: larsurfrun@gmail.com

Date: 2/10/2015