

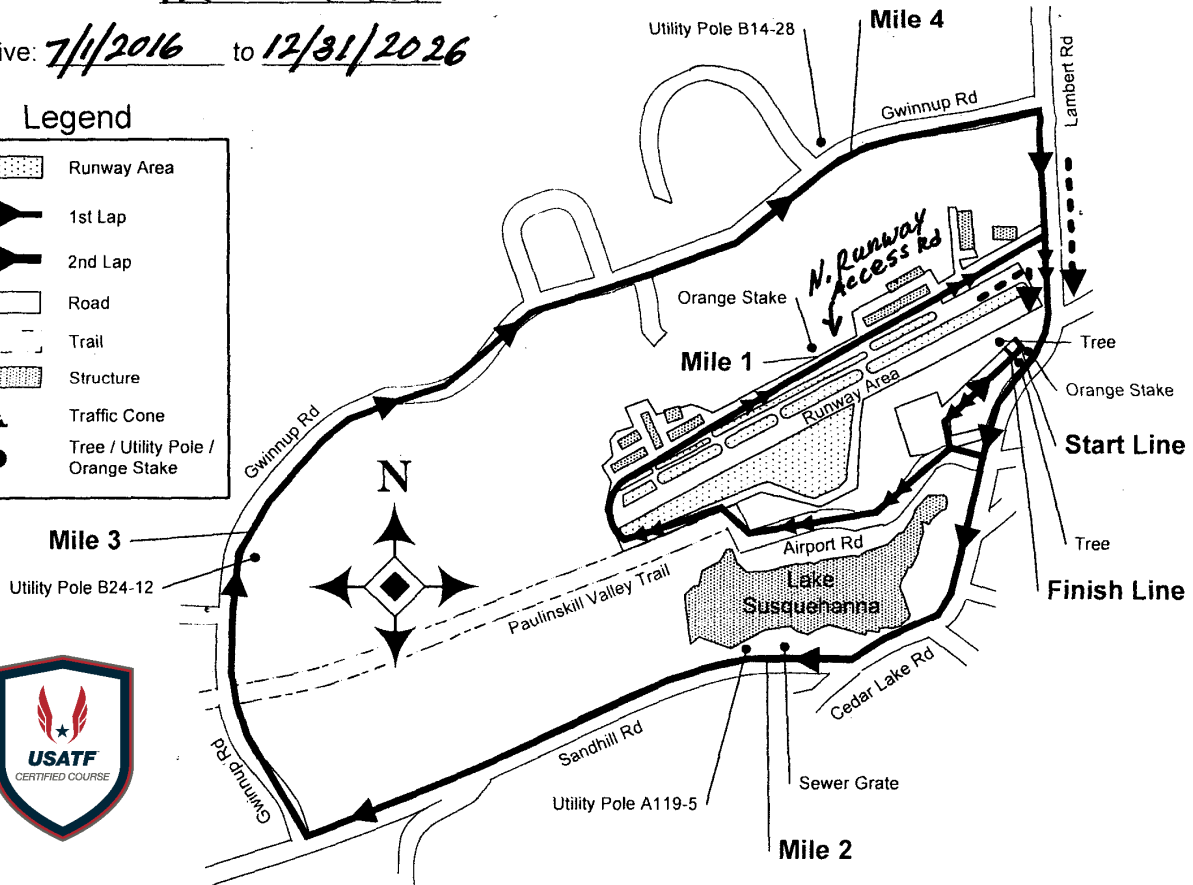
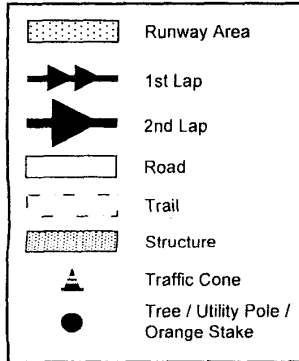
Up, Up and Away 5 Mile Course Map

36 Lambert Rd, Blairstown, NJ 07825

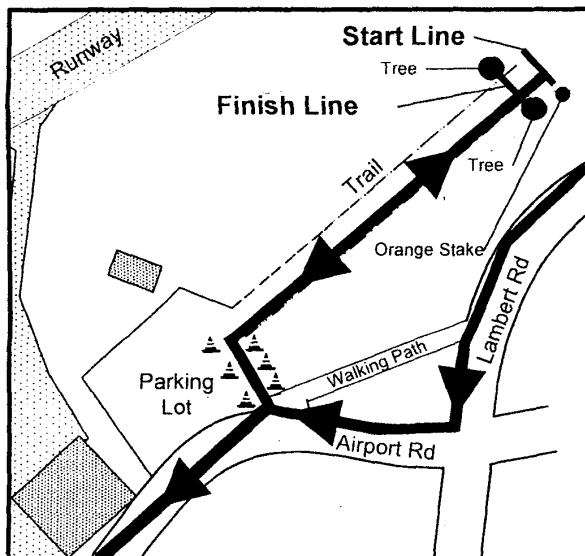
USATF Certificate: NJ16017LMB

Effective: 7/1/2016 to 12/31/2026

Legend



Start / Finish Line Area



All Directions are Given Relative to the Running Direction.

Start: Located 27ft northeast of the Finish Line, aligned with the orange stake in the ground.

Mile 1: Aligned with the orange stake located in the north edge of the northern runway access road.

Mile 2: On Sandhill Rd located 92.41ft southwest of the west edge of the sewer grate and 101.68ft northeast of Utility Pole A119-5

Mile 3: On Gwinnup Rd North of Siple Rd located 67.5ft north of Utility Pole B24-12

Mile 4: On Gwinnup Rd near the Westview Dr intersection located 27.81ft east of Utility Pole B14-28

Finish: Aligned with the midpoint of the two trees located in the east section of the runway

Notes: Traffic cones need to be setup to keep runners off the grass section between Airport Rd and the trail entrance.

Measure on 6-25-2016

Measured by: Radhames Camilo
rcamilo29@yahoo.com

Course Map not to scale



**Road Running Technical Council
USA Track & Field
Measurement Certificate**



Name of the course Up, Up and Away 5 Mile Distance 5 mi
Location (state) New Jersey (city) Blairstown
Type of course: road race ☒ calibration course ☐ track ☐
Measuring methods: bicycle ☒ steel tape ☐ electronic distance meter ☐
Measured by (name, address, phone & e-mail) Radhames Camilo 346 Stuyvestant Ave Lyndhurst, NJ 07071
201-657-1599 rcamilo29@yahoo.com
Race contact (name, address, phone & e-mail) Adina Williamson Little Hill Foundation PO Box G - 61
Blairstown, NJ 07825 800-575-6343 reneeh@alinalodge.org
Date(s) when course measured: 6/25/2016
Number of measurements of entire course: 2 Course Configuration: Keyhole
Elevation (meters above sea level) Start 112.5 m Finish 112.5 m Highest 146.43 m Lowest 99.125 m
Straight line distance between start & finish 295.1 m Drop 0 m/km Separation 3.67 %
Type of surface: paved 92 % dirt 8 % gravel % grass % track %
Effective date of certification: 7/1/2016 Certification code: NJ16017LMB

Notice to Race Director: Use this Certification Code
in **all** public announcements relating to your race.


Be It Officially Noted That

Based on examination of data provided by the above named measurer, the course described above and in the map attached is hereby certified as reasonably accurate in measurement according to the standards adopted by the Road Running Technical Council. If **any** changes are made to the course, this certification becomes void, and the course must then be recertified.

Verification of Course — In the event a National Open Record is set on this course, or at the discretion of USA Track & Field, a verification remeasurement may be required to be performed by a member of the Road Running Technical Council. If such a remeasurement shows the course to be short, then all pending records will be rejected and the course certification will be cancelled.

This certification expires on December 31 in the year **2026**

AS NATIONALLY CERTIFIED BY:



Larry M. Baldasari Sr. - USATF/RRTC Certifier
3448 Nottingham Way Hamilton Square, NJ 08690 - 609-577-7314 - larsurfrun@gmail.com

Date: 7/6/2016