







# Run 4 Their Life 5K Course Map

Caldwell, NJ 07006

USATF Certificate: NJ16022LMB

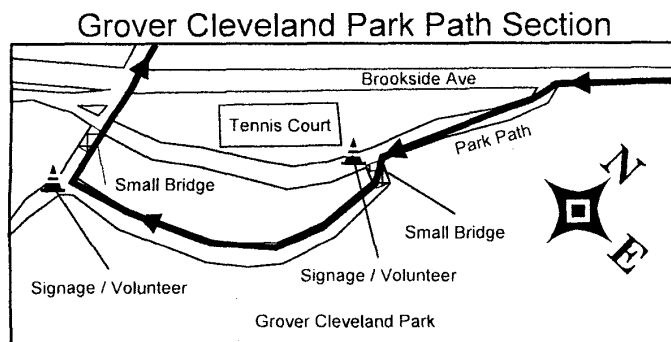
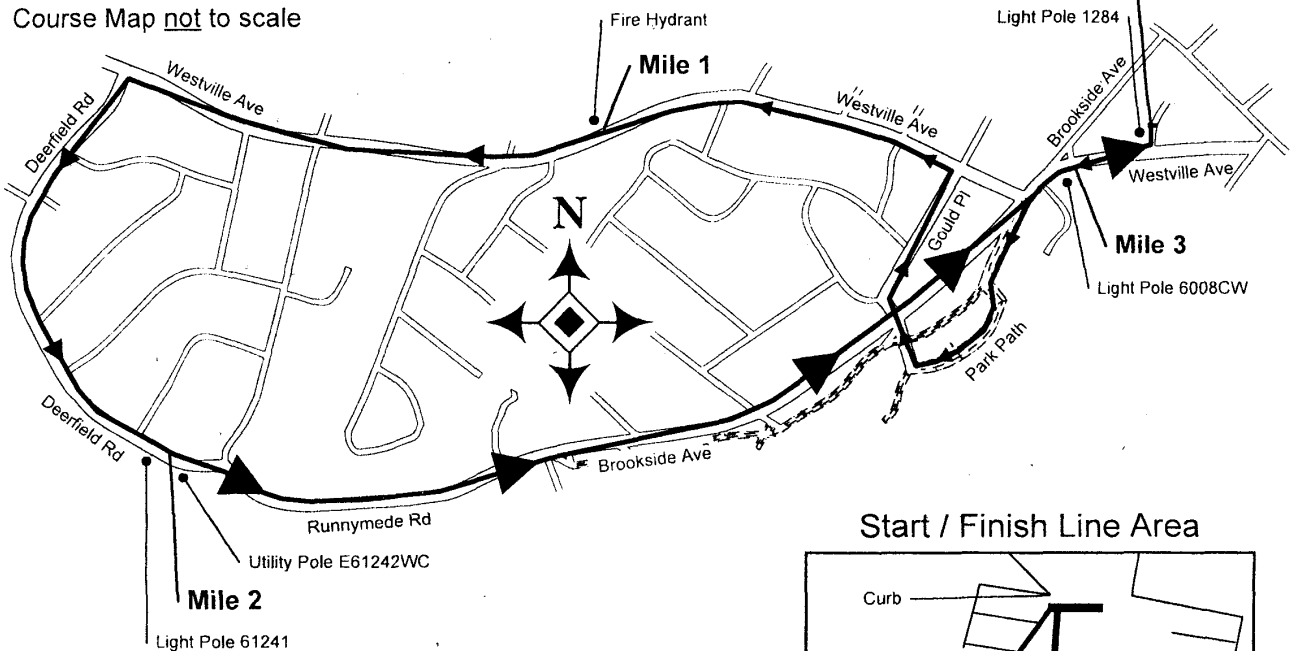
Effective: 8/15/2016 to 12/31/2026

## Legend

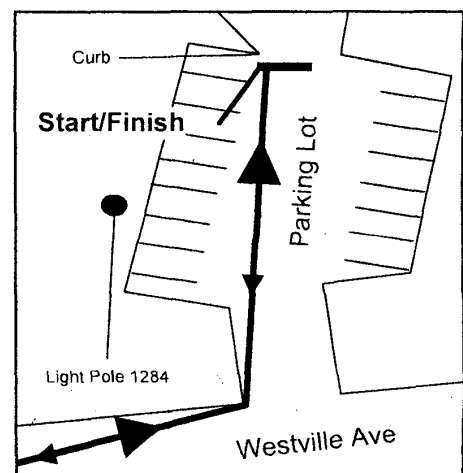
	1 <sup>st</sup> Mile		Park Path
	2 <sup>nd</sup> Mile		Road
	3 <sup>rd</sup> Mile		Light/Utility Pole / Fire Hydrant

Measure on 8-13-2016  
Measured by: Radhames Camilo  
rcamilo29@yahoo.com

Course Map not to scale



## Start / Finish Line Area



All Directions are Given Relative to the Running Direction.

**Start:** In the parking lot located in front of 22 Westville Ave, when entering the parking lot from Westville Ave the Finish/Start Line is 51.44 North of Light Pole 1284 and 3.18ft south of the southern curb edge that extends from the west side of the parking lot which separates the back portion of the lot with the rest of the parking lot.

**Mile 1:** On Westville Ave located 1.73ft northeast of mid point of the fire hydrant in front of 149 Westville Ave

**Mile 2:** Located in front of 104 Deefield Rd 93.92ft southeast of Light Pole 61241 and 58.09ft northwest of Utility Pole E61242WC

**Mile 3:** On Westfield Ave near the Brookside Ave merge 35.55ft east of Light Pole 6008CW

**Finish:** Same as Start

**Notes:** Signage and/or Volunteers should be put in place on the Grover Cleveland Park Path to direct runners down the correct path. When entering the park runners must make a left over the small bridge as they approach the tennis courts. After crossing the small bridge runners will make the first right turn that they come across down the path.



**Road Running Technical Council  
USA Track & Field  
Measurement Certificate**



Name of the course Run 4 Their Life 5K Distance 5 km  
Location (state) New Jersey (city) Caldwell  
Type of course: road race ☒ calibration course ☐ track ☐  
Measuring methods: bicycle ☒ steel tape ☐ electronic distance meter ☐  
Measured by (name, address, phone & e-mail) Radhames Camilo 346 Stuyvestant Ave Lyndhurst, NJ 07071  
201-657-1599 rcamilo29@yahoo.com  
Race contact (name, address, phone & e-mail) Millie Lace 319 Bloomfield Ave Apt 1P Caldwell, NJ 07006  
870-208-6095 millie@conceptsoftruth.org  
Date(s) when course measured: 8/13/2016  
Number of measurements of entire course: 2 Course Configuration: Keyhole  
Elevation (meters above sea level) Start 117 m Finish 117 m Highest 118.48 m Lowest 67.78 m  
Straight line distance between start & finish 0 m Drop 0 m/km Separation 0 %  
Type of surface: paved 100 % dirt . % gravel . % grass . % track . %  
Effective date of certification: 8/15/2016 Certification code: NJ16022LMB

Notice to Race Director: Use this Certification Code  
in **all** public announcements relating to your race.

***Be It Officially Noted That***

Based on examination of data provided by the above named measurer, the course described above and in the map attached is hereby certified as reasonably accurate in measurement according to the standards adopted by the Road Running Technical Council. If **any** changes are made to the course, this certification becomes void, and the course must then be recertified.

**Verification of Course** — In the event a National Open Record is set on this course, or at the discretion of USA Track & Field, a verification remeasurement may be required to be performed by a member of the Road Running Technical Council. If such a remeasurement shows the course to be short, then all pending records will be rejected and the course certification will be cancelled.

***This certification expires on December 31 in the year*** **2026**

**AS NATIONALLY CERTIFIED BY:**

*Larry M. Baldasari*  
Larry M. Baldasari, Sr. - USATF/RRTC Certifier

Date: 8/18/2016

3448 Nottingham Way Hamilton Square, NJ 08690 - 609-577-7314 - larsurfrun@gmail.com