

Apple Chase Run for Life 12K

THE FOLLOWING MARKS ARE DESCRIBED RELATIVE TO RUNNING DIRECTION. *Pequannock, NJ*

Start: Facing North on West Parkway at the Mandeville Ave intersection 28' 6" North of the inline East to West Utility poles UP 3MW BT10000 at house #18 and UP BT9999PK at house #21 that reside on the opposite Southern corners.

Mile 1: Facing North on West Parkway just **AFTER** the Chilton Hospital Entrance and 18' 3" **AFTER** the sewer grate's northmost edge inline with the Pequannock High School's Southernmost utility gates.

Mile 2: Facing North just **AFTER** *The Glens* (Bedford Dr entrance) housing development entrance and 29' 8" **BEFORE** the Southern edge of the sewer grate and 44' 6" **BEFORE** the fire hydrant.

Mile 3: Facing North just **BEFORE** the West Parkway exit to the RT23 Service interchange with the Boulevard directly **BETWEEN** and **EVEN** with UP BT937PK and the raised sewer grate in the grass just off the curb.

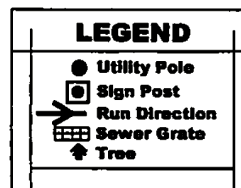
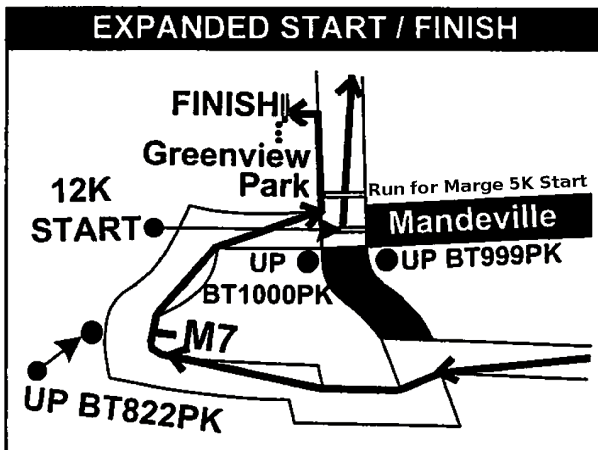
Mile 4: Facing South on the Boulevard at the intersection of Manor Ave at H#295 7' 8" **AFTER** the sewer grate's Southernmost edge and 23' 4" **AFTER** UP JC253PK

Mile 5: Facing South on Van Riper Ave at the midpoint of House #11's driveway 32' 2" **BEFORE** UP BT719PK

Mile 6: Facing South on the Boulevard between House #24 & #28 64' 3" **BEFORE** UP JC1260PK

Mile 7: Facing North on Greenview Dr 52' 9" **AFTER** UP BT882PK

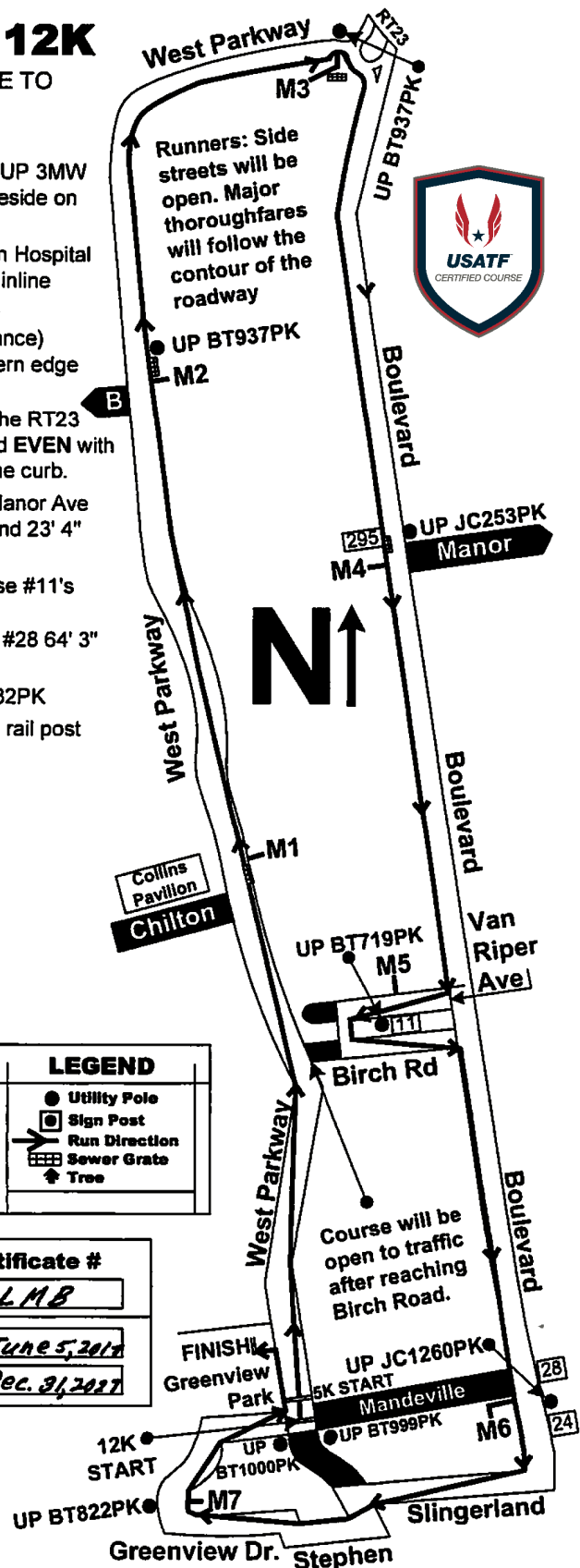
Finish: On Greenview Park access driveway at the first guard rail post on left **BEFORE** the parking area.



Measured: 6-1-2017	
Measurer:	Ross Mistretta
Phone:	917-597-5857
Email:	mistret@optonline.net

USATF Certificate #	
NJ17016LMB	
Effective	June 5, 2017
From/To:	Dec. 31, 2017

Map is not drawn to Scale





**Road Running Technical Council
USA Track & Field
Measurement Certificate**



Name of the course Apple Chase Run for Life 12K Distance 12 km
Location (state) New Jersey (city) Pequannock
Type of course: road race ☒ calibration course ☐
Measuring method: bicycle ☒ steel tape ☐ electronic distance meter ☐
Measured by (name, address, phone & e-mail) Ross Mistretta 96 Carol Place Wayne, NJ 07470
973-706-8969 rmistret@optonline.net
Race contact (name, address, phone & e-mail) Andy Ball 18 Glen Road Sparta, NJ 07871
973-222-8748 andyran2832@yahoo.com
Date(s) when course measured: June 1, 2017
Number of measurements of entire course: 2 Course Configuration: Loop
Elevation (meters above sea level) Start 60 m Finish 60 m Highest 69 m Lowest 55 m
Straight line distance between start & finish 208 m Drop 0 m/km Separation 1.73 %
Type of surface: paved 100 % dirt % gravel % grass % track %
Effective date of certification: June 5, 2017 Certification code: NJ17016LMB

Notice to Race Director: Use this Certification Code
in *all* public announcements relating to your race.

Be It Officially Noted That

Based on examination of data provided by the above named measurer, the course described above and in the map attached is hereby certified as reasonably accurate in measurement according to the standards adopted by the Road Running Technical Council. If *any* changes are made to the course, this certification becomes void, and the course must then be recertified.

Verification of Course — In the event a National Open Record is set on this course, or at the discretion of USA Track & Field, a verification remeasurement may be required to be performed by a member of the Road Running Technical Council. If such a remeasurement shows the course to be short, then all pending records will be rejected and the course certification will be cancelled.

This certification expires on December 31 in the year **2027**

AS NATIONALLY CERTIFIED BY:

Larry M. Baldasari Date: June 14, 2017
Larry M. Baldasari, Sr. USATF/RRTC Certifier
3448 Nottingham Way Hamilton Square, NJ 08690 - 609-577-7314 - larsurfrun@gmail.com