

5K Run for Completion Course Map

Wanaque, NJ

USATF Certificate: NJ17021LMB

Effective: 8/2/2017 to 12/31/2027

All Directions are Given Relative to the Running Direction.

Start: Aligned with the southwest edge of the curb of the sidewalk that runs southwest to northwest to the main building.

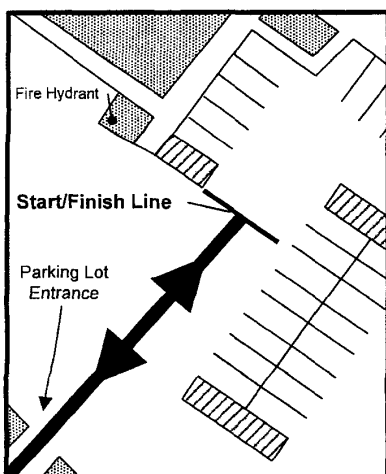
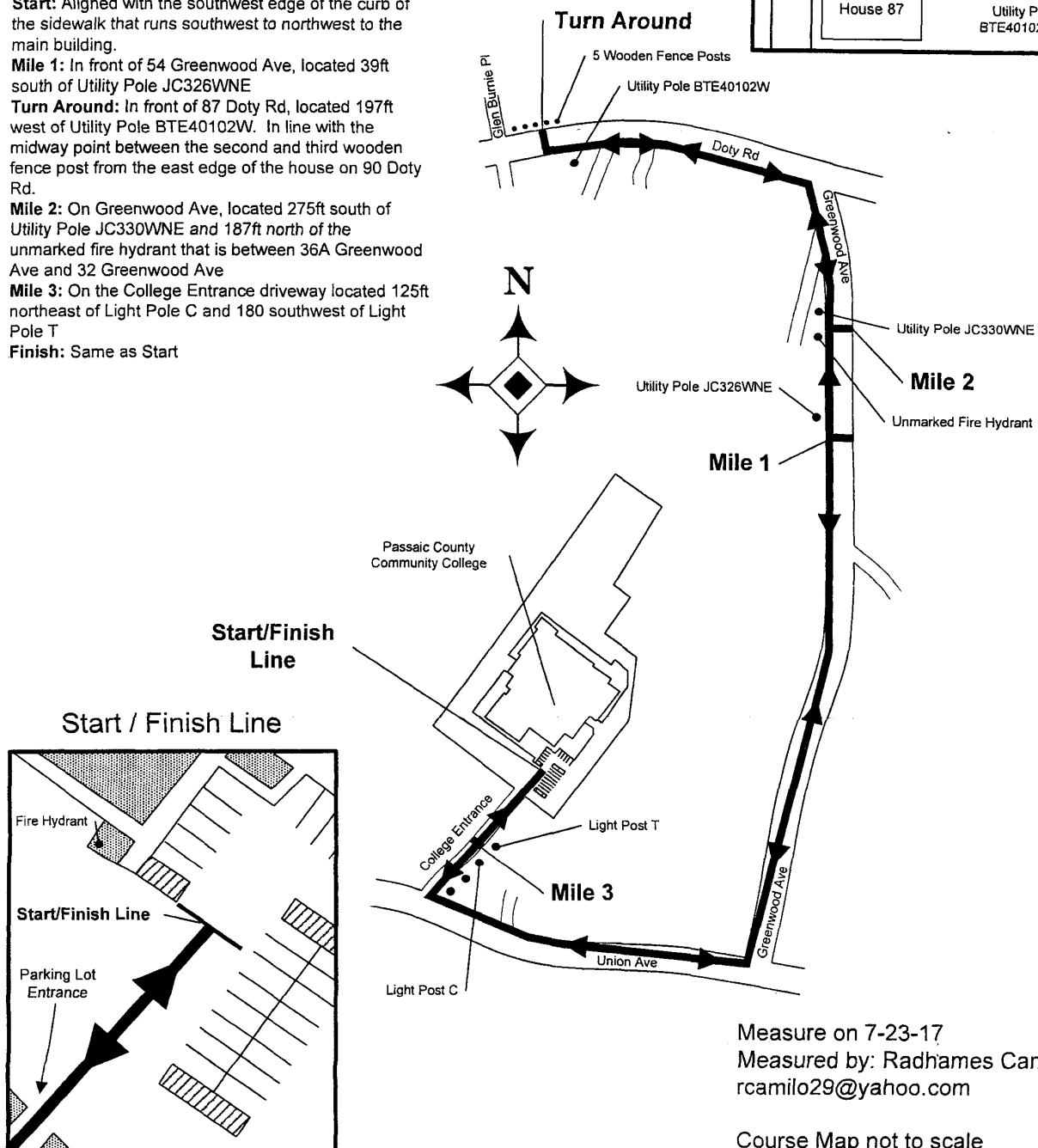
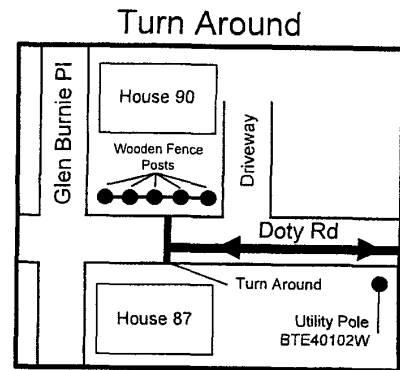
Mile 1: In front of 54 Greenwood Ave, located 39ft south of Utility Pole JC326WNE

Turn Around: In front of 87 Doty Rd, located 197ft west of Utility Pole BTE40102W. In line with the midway point between the second and third wooden fence post from the east edge of the house on 90 Doty Rd.

Mile 2: On Greenwood Ave, located 275ft south of Utility Pole JC330WNE and 187ft north of the unmarked fire hydrant that is between 36A Greenwood Ave and 32 Greenwood Ave

Mile 3: On the College Entrance driveway located 125ft northeast of Light Pole C and 180 southwest of Light Pole T

Finish: Same as Start



Measure on 7-23-17
Measured by: Radhames Camilo
rcamilo29@yahoo.com

Course Map not to scale



**Road Running Technical Council
USA Track & Field**

Measurement Certificate

recognized by



Name of the course 5K Run for Completion Distance 5 km
Location (state) New Jersey (city) Wanaque
Type of course: road race ☒ calibration course ☐
Measuring method: bicycle ☒ steel tape ☐ electronic distance meter ☐
Measured by (name, address, phone & e-mail) Radhames Camilo 346 Stuyvesant Ave. Lyndhurst, NJ 07071
201-657-1599 rcamilo29@yahoo.com
Race contact (name, address, phone & e-mail) Caroline Lederer One College Blvd Paterson, NJ 07505
973-684-5300 CLEDERER@PCCC.EDU
Date(s) when course measured: July 23, 2017
Number of measurements of entire course: 2 Course Configuration: Out/Back
Elevation (meters above sea level) Start 86 m Finish 86 m Highest 86 m Lowest 67 m
Straight line distance between start & finish 0 m Drop 0 m/km Separation 0 %
Type of surface: paved 100 % dirt % gravel % grass % track %
Effective date of certification: August 2, 2017 Certification code: NJ17021LMB

Notice to Race Director: Use this Certification Code
in *all* public announcements relating to your race.

Be It Officially Noted That

Based on examination of data provided by the above named measurer, the course described above and in the map attached is hereby certified as reasonably accurate in measurement according to the standards adopted by the Road Running Technical Council. If *any* changes are made to the course, this certification becomes void, and the course must then be recertified.

Verification of Course — In the event a National Open Record is set on this course, or at the discretion of USA Track & Field, a verification remeasurement may be required to be performed by a member of the Road Running Technical Council. If such a remeasurement shows the course to be short, then all pending records will be rejected and the course certification will be cancelled.

This certification expires on December 31 in the year **2027**

AS NATIONALLY CERTIFIED BY:

Date: August 7, 2017

Larry M. Balasari, Sr. USATF/RRTC Certifier

3448 Nottingham Way Hamilton Square, NJ 08690 - 609-577-7314 - larsurfrun@gmail.com