

Newark Corporate Run Integrity House 5K

THE FOLLOWING MARKS ARE DESCRIBED RELATIVE TO THE RUNNING DIRECTION.

Start: Facing West on James St. at the intersection of Washington St. inline with the second (west most) cross walk line **and** 7' feet 9" inches **BEFORE** the fire hydrant on the left (south) side of James St.

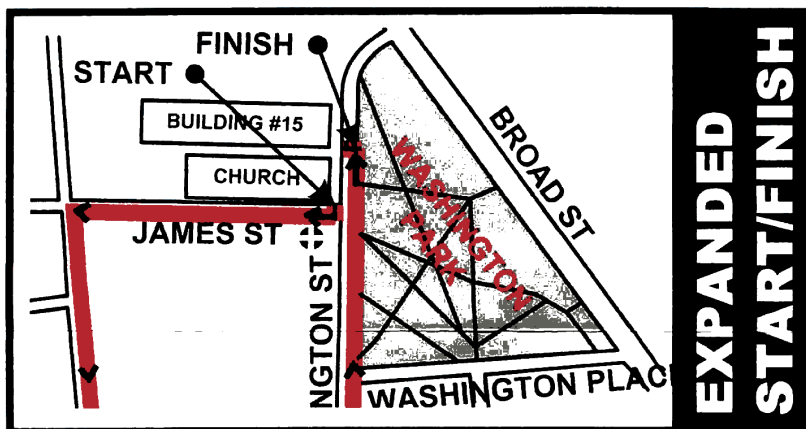
Mile 1: Facing South on University Ave inline with the Southern most edge of the East center island at the intersection of Court St.

Mile 2: Facing North on Washington St just **AFTER** Governor St. **and** 14' feet **BEFORE** the lamp post "2776" on the East (right) side and the manhole in the center of the street.

Mile 3: Facing North on Washington St. **BEFORE** Washington Place at the driveway to the Newark Museum (left/West side) inline with the second brass and glass doors of the Veterans Administration building to the right/east.

Finish: Facing North on Washington St. just **AFTER** James St. (on left/West) at the leading edge of the public service manhole on Washington St. **BETWEEN** the church on the James St. corner **and** building #15 adjacent the church on the left/West side.

Notes: Roadways will be closed to traffic on the day of the event.



LEGEND	
	Manhole Cover
	Fire Hydrant
	Run Direction
	Park Area
	Center Island



**Map is not
drawn to Scale**

Measured: 6-24-2018

Measurer: Ross Mistretta

Phone: 917-597-5857

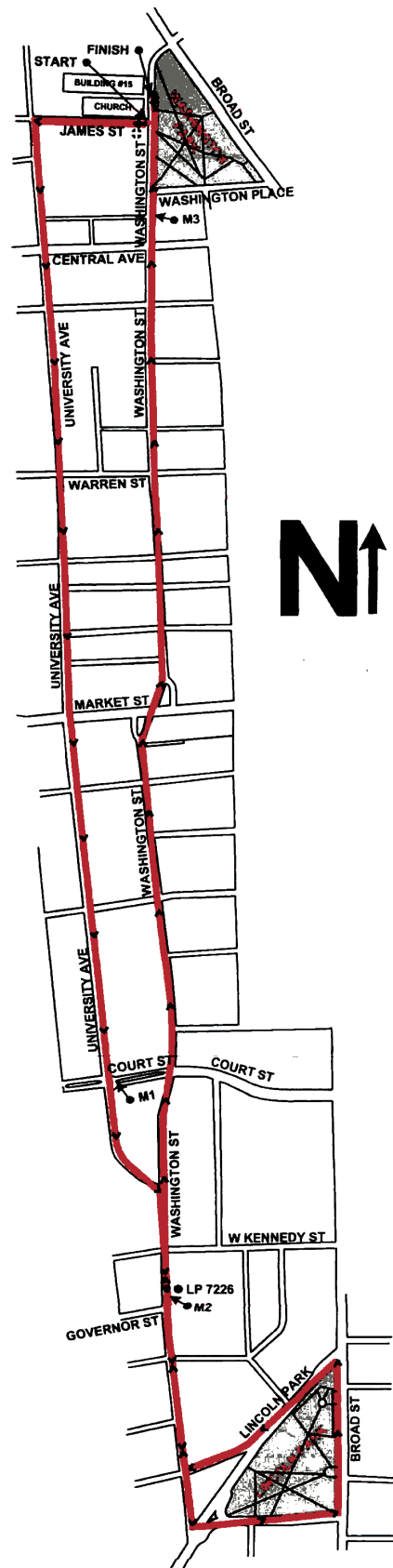
Email: rmistret@optonline.net

USATF Certificate #

NJ18010LMB

Effective June 30, 2018

From/To: Dec. 31, 2020





**Road Running Technical Council
USA Track & Field
Measurement Certificate**



Name of the course Newark Corporate Run Integrity House 5K Distance 5 km
Location (state) New Jersey (city) Newark
Type of course: road race ☒ calibration course ☐
Measuring method: bicycle ☒ steel tape ☐ electronic distance meter ☐
Measured by (name, address, phone & e-mail) Ross Mistretta 96 Carol Place Wayne, NJ 07470
973-706-8969 rmistret@optonline.net
Race contact (name, address, phone & e-mail) Naima Briscoe 103 Lincoln Park PO Box 510
Newark, NJ 07102 973-848-3760 naima_briscoe@integrityhouse.org
Date(s) when course measured: June 24, 2018
Number of measurements of entire course: 4 Course Configuration: Keyhole
Elevation (meters above sea level) Start 11.6 m Finish 10.3 m Highest 11.6 m Lowest 5.7 m
Straight line distance between start & finish 34 m Drop 0.26 m/km Separation 0.68 %
Type of surface: paved 100 % dirt % gravel % grass % track %
Effective date of certification: June 30, 2018 Certification code: NJ18010LMB

Notice to Race Director: Use this Certification Code
in *all* public announcements relating to your race.


Be It Officially Noted That

Based on examination of data provided by the above named measurer, the course described above and in the map attached is hereby certified as reasonably accurate in measurement according to the standards adopted by the Road Running Technical Council. If *any* changes are made to the course, this certification becomes void, and the course must then be recertified.

Verification of Course — In the event a National Open Record is set on this course, or at the discretion of USA Track & Field, a verification remeasurement may be required to be performed by a member of the Road Running Technical Council. If such a remeasurement shows the course to be short, then all pending records will be rejected and the course certification will be cancelled.

This certification expires on December 31 in the year **2028**

AS NATIONALLY CERTIFIED BY:



Larry M. Baldasari, Sr. USATF/RRTC Certifier Date: July 6, 2018
3448 Nottingham Way Hamilton Square, NJ 08690 - 609-577-7314 - larsurfrun@gmail.com