

Mayor's 5K for Inclusive Play Course Map

Passaic NJ 07055

USATF Certificate: NJ19007LMB

Effective: Apr. 15, 2019 to Dec. 31, 2029

All Directions are Given Relative to the Running Direction.

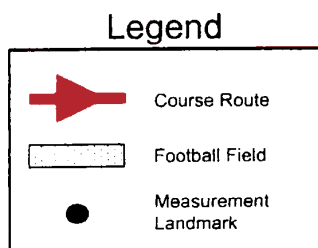
Start - Aligned with Light Post 63616PC on the corner of Paulison Ave and Madison St

Mile 1 - On Central Ave nearing the Van Buren St intersection, 14ft southeast of Light Post 396512

Mile 2 - On Gregory Ave 22ft southeast of Utility Post 5875PC and 26ft northwest of Light Post 63329PC

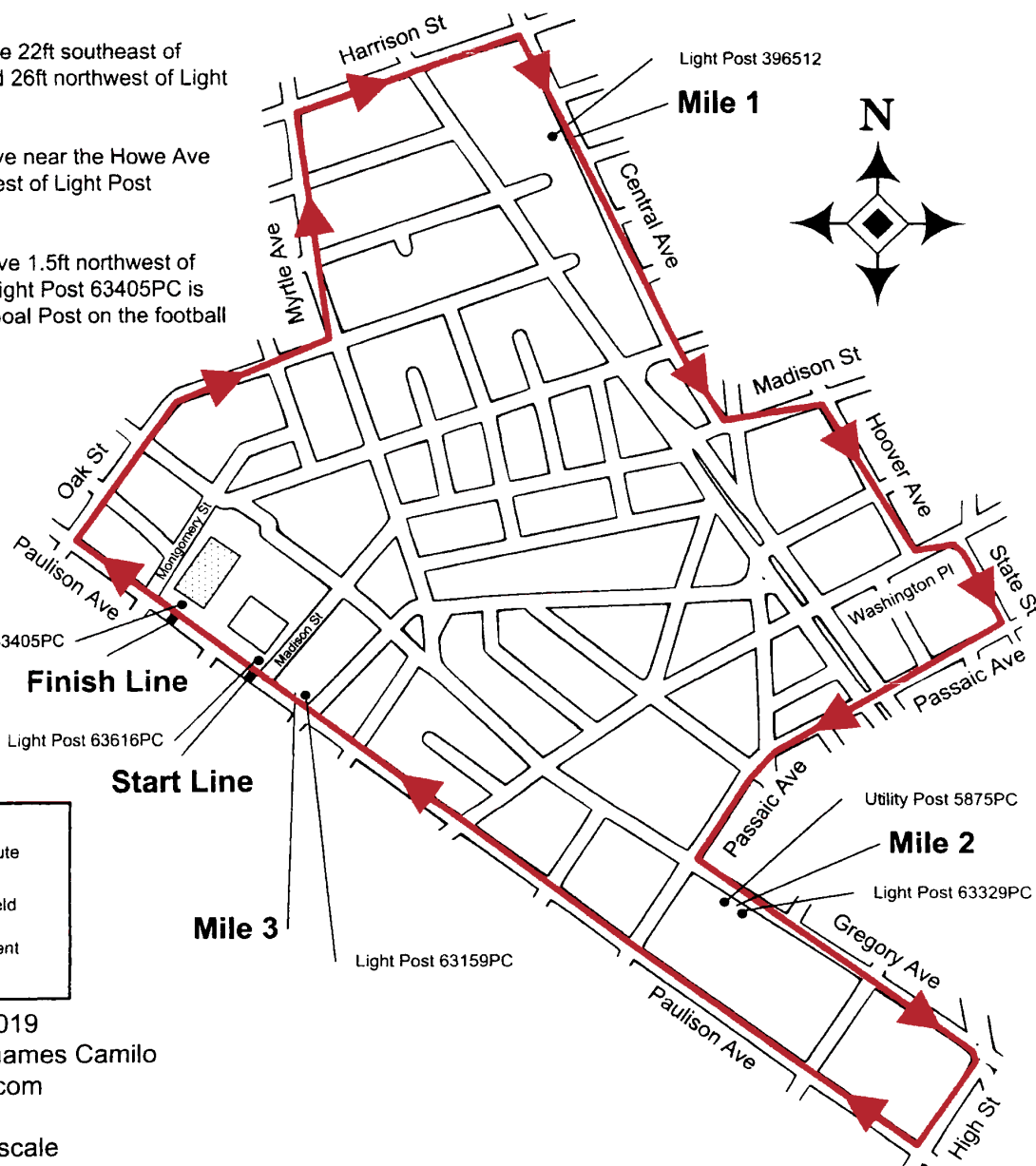
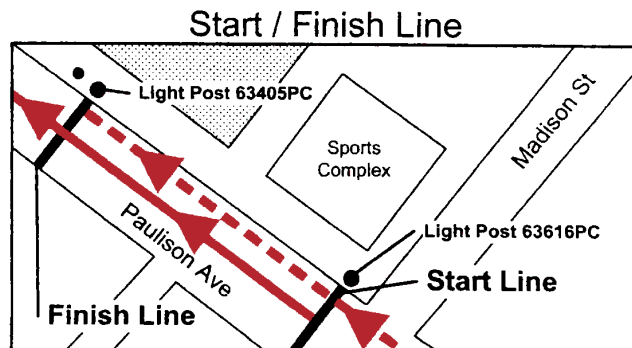
Mile 3 - On Paulison Ave near the Howe Ave intersection, 7ft northwest of Light Post 63159PC

Finish - On Paulison Ave 1.5ft northwest of Light Post 63405PC. Light Post 63405PC is aligned with the Field Goal Post on the football field.



Measure on 4-14-2019
Measured by: Radhames Camilo
rcamilo29@yahoo.com

Course Map not to scale





**Road Running Technical Council
USA Track & Field
Measurement Certificate**



Name of the course Mayor's 5K for Inclusive Play Distance 5 km
Location (state) New Jersey (city) Passaic
Type of course: road race ☒ calibration course ☐
Measuring method: bicycle ☒ steel tape ☐ electronic distance meter ☐
Measured by (name, address, phone & e-mail) Radhames Camilo 346 Stuyvesant Ave. Lyndhurst, NJ 07071
201-657-1599 rcamilo29@yahoo.com
Race contact (name, address, phone & e-mail) Jessica Lezcano 33 Passaic St. Passaic, NJ 07055
973-356-1920 jlezcano@cityofpassaic.gov
Date(s) when course measured: April 14, 2019
Number of measurements of entire course: 2 Course Configuration: Keyhole
Elevation (meters above sea level) Start 22 m Finish 22 m Highest 33 m Lowest 10 m
Straight line distance between start & finish 100 m Drop 0 m/km Separation 2 %
Type of surface: paved 100 % dirt % gravel % grass % track %
Effective date of certification: April 15, 2019 Certification code: NJ19007LMB

Notice to Race Director: Use this Certification Code
in *all* public announcements relating to your race.


Be It Officially Noted That

Based on examination of data provided by the above named measurer, the course described above and in the map attached is hereby certified as reasonably accurate in measurement according to the standards adopted by the Road Running Technical Council. If *any* changes are made to the course, this certification becomes void, and the course must then be recertified.

Verification of Course — In the event a National Open Record is set on this course, or at the discretion of USA Track & Field, a verification remeasurement may be required to be performed by a member of the Road Running Technical Council. If such a remeasurement shows the course to be short, then all pending records will be rejected and the course certification will be cancelled.

This certification expires on December 31 in the year **2029**

AS NATIONALLY CERTIFIED BY:



Larry M. Baldasari, Sr. USATF/RRTC Certifier
3448 Nottingham Way Hamilton Square, NJ 08690 - 609-577-7314 - larsurfrun@gmail.com

Date: April 16, 2019