

Krogh's (Sparta EF) Turkey Trot & Labor Day (A&H) 5K

THE FOLLOWING MARKS ARE DESCRIBED RELATIVE TO THE RUNNING DIRECTION.

Start: Facing South on White Deer Plaza, **INLINE** with the southern edge of the stone "pillars" just South and adjacent building #23 (Krogh's Restaurant) on the East (right) side of road.

Mile 1: Facing South on East Shore Trail, 77 feet **BEFORE** utility pole NJ3163ST on right which is at the intersection of Balsam Parkway.

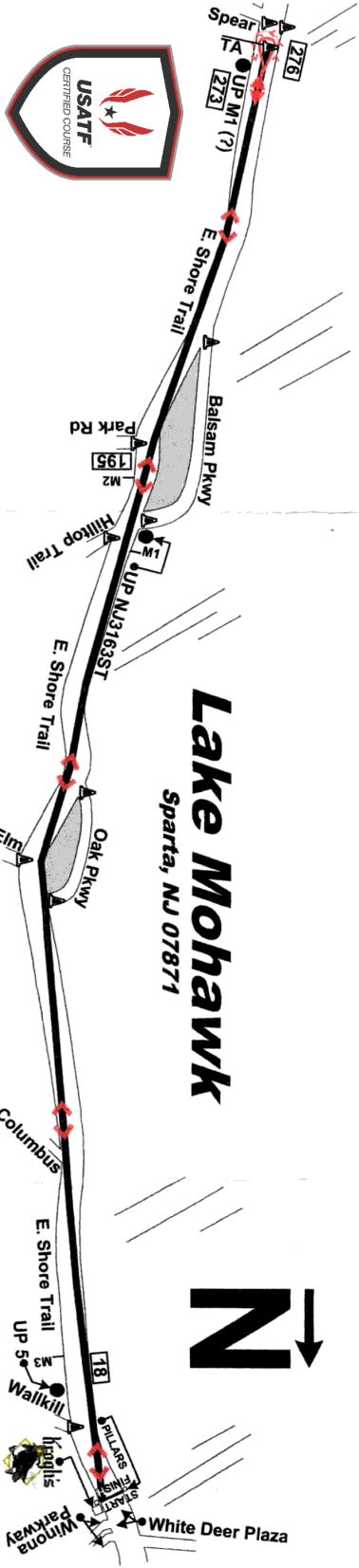
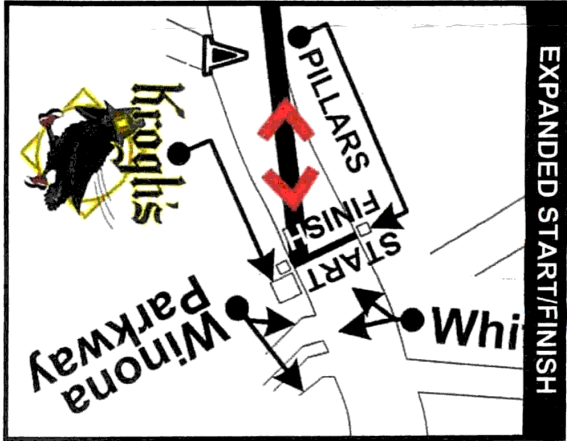
TURNAROUND (TA): Facing South, then North on East Shore Trail **BEFORE** Spear Terrace, 64 feet **AFTER** (South of) utility pole M1 (no longer marked, surrounded by bushes) on the East (right) side of road and **INLINE** with Southern edge of the wall to front porch of house #276 on West (left, lake side) of the road.

Mile 2: Facing North on East Shore Trail **AFTER** Park Rd, 24 feet **AFTER** utility pole (17696NO, no longer marked) NJ2334ST on left in front of house #195 on right. East side.

Mile 3: Facing South on East Shore Trail **BEFORE** Walkkill Rd., at driveway to house # 18 on left. East side and 6 feet before (South of) utility pole 5.

Finish: Same as start Facing North.

Notes: All roadways will be closed to traffic on the day of the event. Coning should be placed at the Turn Around and is highly recommended at the streets that intersect E. Shore Trail.



USATF Certificate #	NJ190281MB
Effective	Aug. 24, 2018
From/To:	Dec. 31, 2019

LEGEND
Turn Around
Light/Util Pole
Run Direction
Coned Area
House

Map is *not*
drawn to Scale

Measured: 8-17-2019	
Measurer:	<div>Ross Mistrretta</div>
Phone:	<div>917-597-5857</div>
Email:	<div>rmistrret@gmail.com</div>



**Road Running Technical Council
USA Track & Field
Measurement Certificate**



Name of the course Krogh's(Sprarta EF) Turkey Trot & Labor Day(A&H) 5K Distance 5 km
Location (state) New Jersey (city) Sparta
Type of course: road race ☒ calibration course ☐
Measuring method: bicycle ☒ steel tape ☐ electronic distance meter ☐
Measured by (name, address, phone & e-mail) Ross Mistretta 96 Carol Place Wayne, NJ 07470
973-706-8969 rmistret@optonline.net
Race contact (name, address, phone & e-mail) Danielle Dykstra 7 Valley Rd Sparta, NJ 07871
danielledykstra@cloud.com 862-268-5586
Date(s) when course measured: August 17, 2019
Number of measurements of entire course: 2 Course Configuration: Out/Back
Elevation (meters above sea level) Start 224 m Finish 224 m Highest 246 m Lowest 224 m
Straight line distance between start & finish 0 m Drop 0 m/km Separation 0 %
Type of surface: paved 100 % dirt % gravel % grass % track %
Effective date of certification: August 21, 2019 Certification code: NJ19028LMB

Notice to Race Director: Use this Certification Code
in *all* public announcements relating to your race.


Be It Officially Noted That

Based on examination of data provided by the above named measurer, the course described above and in the map attached is hereby certified as reasonably accurate in measurement according to the standards adopted by the Road Running Technical Council. If *any* changes are made to the course, this certification becomes void, and the course must then be recertified.

Verification of Course — In the event a National Open Record is set on this course, or at the discretion of USA Track & Field, a verification remeasurement may be required to be performed by a member of the Road Running Technical Council. If such a remeasurement shows the course to be short, then all pending records will be rejected and the course certification will be cancelled.

This certification expires on December 31 in the year **2029**

AS NATIONALLY CERTIFIED BY:

 Date: August 30, 2019
Larry M. Baldasari, Sr. USATF/RRTC Certifier
3448 Nottingham Way Hamilton Square, NJ 08690 - 609-577-7314 - larsurfrun@gmail.com