

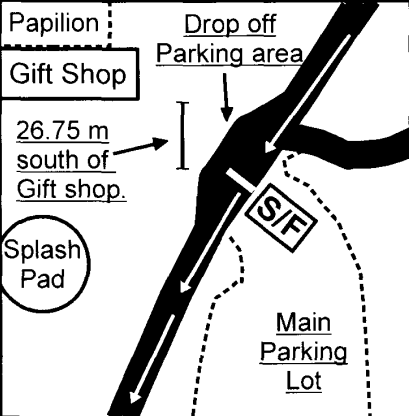


USATF Certification
OK14037DG

2014 Garden of Lights Muskogee, OK – 5,000 meters

Effective Dates
10/1/2014 to 12/31/2024

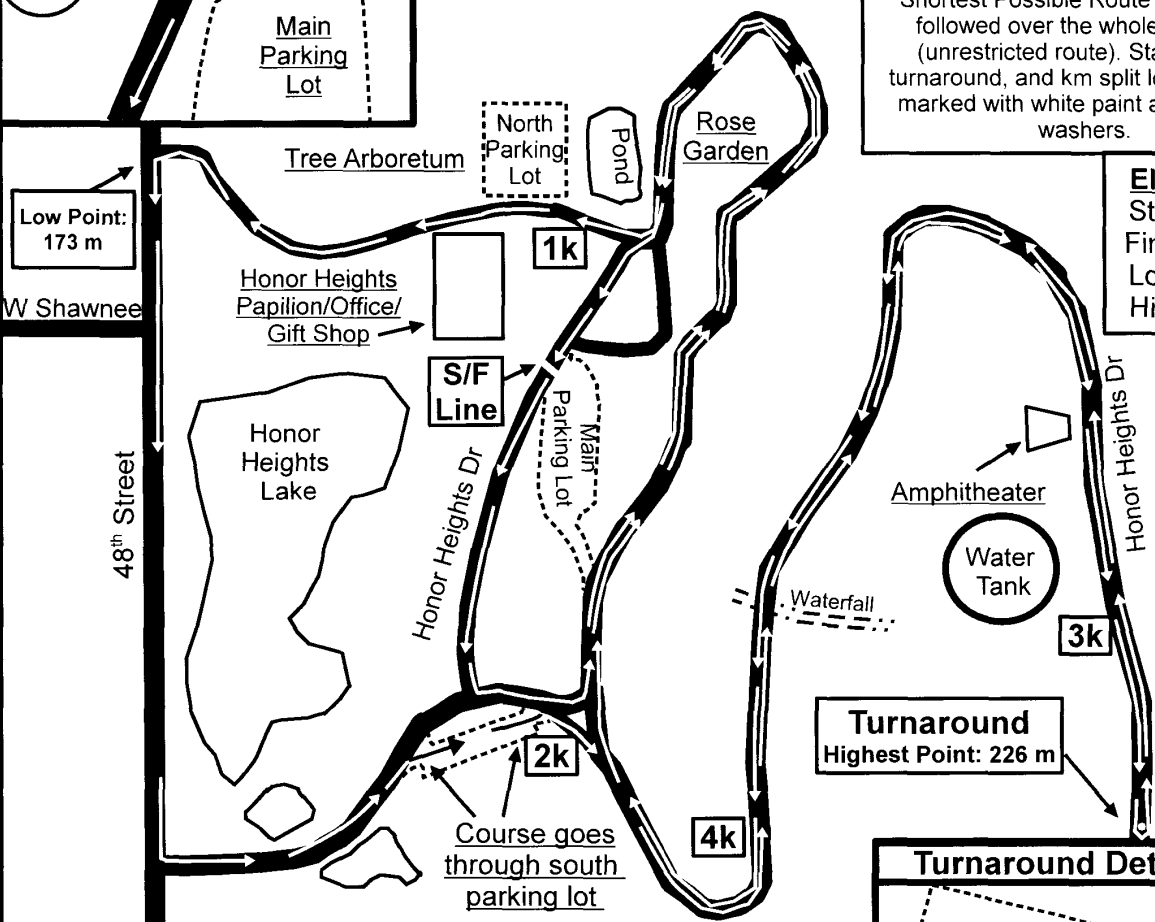
Start/Finish Detail Map



Start/Finish: On Honor Heights Dr, Located 26.75 m directly south of the south edge of the gift shop/office building. Start and finish going south.
1k: Directly in line with the east edge of the north parking lot by the tree Arboretum
2k: On Honor Heights Dr, located directly in line with south edge of south parking lot.
3k: On Honor Heights Dr, going out (up agency hill), 24.5 m north of the storm drain on the west side of the road at the start of the curb.
3.13 km Turnaround: On Honor Heights Dr, 7.1 m south of the "Union Agency" Historic Marker sign, or 1.6 m north of the no parking sign in front of the Museum.
4k: On Honor Heights Dr, 40.1 m north of the start of the curb on west side of Rd.

Shortest Possible Route (SPR) was followed over the whole roadway (unrestricted route). Start, finish, turnaround, and km split locations are marked with white paint and nails w/ washers.

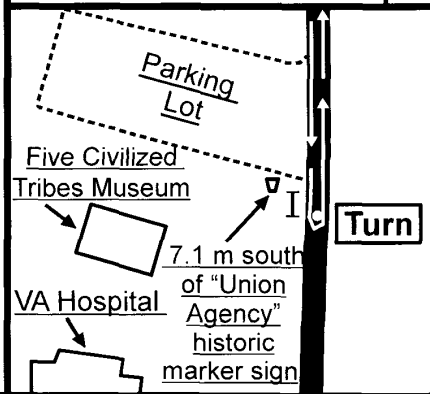
Elevations:
 Start: 180 m
 Finish: 180 m
 Low: 173 m
 High: 226 m



Race Contact: Matthew Weatherbee
 Friends of Honor Heights Park
 Matthew.weatherbee@sbcglobal.net
 918-441-9276

Measured by: Martin Updike
 of I:40 Race Service
 On 9/23/2014. 918-577-1956,
 martin@i40raceservice.com

Turnaround Detail Map





Road Running Technical Council
USA Track & Field
Measurement Certificate



Name of the course Garden of Lights 2014 Distance 5 km
 Location (state) Oklahoma (city) Muskogee
 Type of course: road race calibration track Configuration: Complex of Loops
 Type of surface: paved 100 % dirt _____ % gravel _____ % grass _____ % track _____ %
 Elevation (meters above sea level) Start 180 m Finish 180 m Highest 226 m Lowest 173 m
 Straight line distance between start & finish 0.0 m Drop 0.0 m/km Separation 0.0 %
 Measured by (name, address, phone & e-mail) Martin Updike, 2903 Gibson St., Muskogee,
OK 74403 (918)577-1956 martin@i40raceservice.com
 Race contact (name, address, phone & e-mail) Matthew Weatherbee, 4211 Hight Oaks,
Muskogee, OK 74401 (918)441-9276
 Measuring Methods: bicycle steel tape electronic distance meter
 Number of measurements of entire course: 2 Date(s) when course measured: Sep. 23, 2014
 Race date: Dec. 13, 2014 Course certification effective date: Oct. 1, 2014
 Certification code: OK14037DG

Notice to Race Director: Use this Certification Code in *all* public announcements relating to your race.

Be It Officially Noted That

Based on examination of data provided by the above named measurer, the course described above and in the map attached is hereby certified as reasonably accurate in measurement according to the standards adopted by the Road Running Technical Council. If *any* changes are made to the course, this certification becomes void, and the course must then be recertified.

Verification of Course — In the event a National Open Record is set on this course, or at the discretion of USA Track & Field, a verification remeasurement may be required to be performed by a member of the Road Running Technical Council. If such a remeasurement shows the course to be short, then all pending records will be rejected and the course certification will be cancelled.

This certification expires on December 31 in the year **2024**

AS NATIONALLY CERTIFIED BY:

Don Garrett

Date: Oct. 14, 2014

Don Garrett – USATF/RRTC National Certifier

12120 Hickory Creek Blvd., Oklahoma City, OK 73170 (405)850-5834 garrettok@aol.com