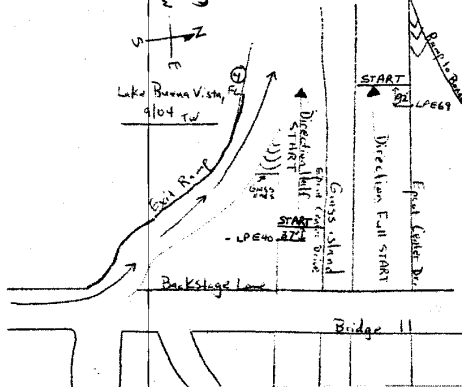
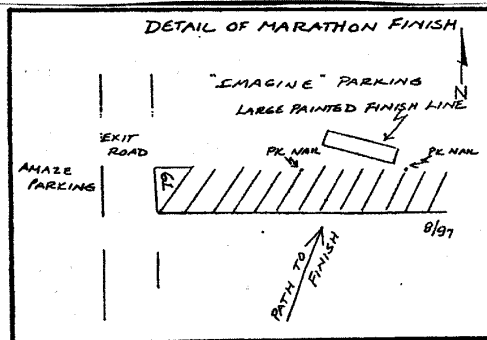


START / HALF AND FULL Walt Disney World Marathon



WALT
DISNEY
WORLD
MARATHON
2005

FLO5002DL



KEY POINTS WALT DISNEY WORLD MARATHON 2005

START-ON SOUTH SIDE OF EPCOT CENTER DR. (INBOUND LANES), FACING WEST. POINT IS 92 FEET AFTER (WEST OF) LP#69.

FINISH-IN EPCOT IMAGINE LOT, FACING NORTHEAST AT ROW 61. LINE IS BETWEEN TWO PK NAILS DRIVEN IN THE NORTH ENDS OF PAINTED DIVIDERS FOR THE 50 AND 4TH AND THE 10TH AND 11TH PARKING SLOTS FROM THE WEST END. LARGE DISNEY PAINTED FINISH LINE IS SLIGHTLY NORTH OF THE NAILS.

1 MILE-ON NORTH SIDE OF EPCOT CENTER DR. (INBOUND LANES), FACING WEST. POINT IS 37 FEET AFTER (WEST OF) LP #131.

2 MILE-ON NORTH SIDE OF ENTRANCE ROAD TO EPCOT FACING EAST. POINT IS 35 FEET AFTER 2ND LIGHTPOLE AFTER (EAST) OF AUTO PLAZA.

3 MILE- IN EPCOT, ON WORLD SHOWCASE BRIDGE FACING SOUTH. POINT IS 37 FEET BEFORE CHRISTMAS TREE PLANTER AT THE START OF WORLD SHOWCASE.

4 MILE- SOUTH SIDE OF EPCOT CENTER DR. EXIT RAMP (TO BACKSTAGE LANE) FACING NORTHWEST. POINT IS 2 FEET AFTER LP #85 2.

5 MILE- SOUTH SIDE OF EPCOT CENTER DR. (OUTBOUND LANES), FACING WEST. POINT IS 70 FEET BEFORE LP #106.

6 MILE- SOUTH SIDE OF THE EPCOT CENTER DR. EXIT RAMP TO WORLD DR. (AGAINST NORMAL TRAFFIC). POINT IS 56 FEET AFTER LP #150.

7 MILE- WEST SIDE OF WORLD DR. (OUTBOUND LANES) FACING NORTH. POINT IS 35 FEET AFTER LINE WITH "RETURN TO MAGIC KINGDOM, NEXT LEFT" SIGN.

8 MILE- EAST SIDE OF WORLD DR. (OUTBOUND LANES) FACING NORTH. POINT IS 55 FEET AFTER LINE WITH LP #12 (OLD NUMBERING) POINT IS ALSO APPROXIMATELY 100 YDS. AFTER "HESS EXPRESS" GAS PRICE SIGN.

9 MILE- MAGIC KINGDOM TTC AREA. POINT IS 2 FEET BEFORE START OF COMMEMORATIVE GUEST BRICKS. POINT IS ALSO 40 FEET BEFORE LINE WITH ENTRANCE TO MICKEY'S GIFT STATION.

10 MILE- ON WEST SIDE OF WORLD DR. FACING NORTH. POINT IS 44 FEET AFTER DISNEY BUSES ONLY. NEXT RIGHT SIGN. POINT IS ALSO 70 FEET BEFORE TURN TOWARDS PARK 1 SECURITY STATION.

11 MILE- IN MAGIC KINGDOM'S FRONTIERLAND FACING NORTH. POINT IS IN LINE WITH ENTRANCE SIGN AT PECOS BILL'S TALL TALE INN & CAFE.

12 MILE- EAST SIDE OF FLORIDIAN WAY, FACING SOUTH. BEFORE SERVICE ROAD TO THE GRAND FLORIDIAN. POINT IS 17 FEET AFTER DUAL SERVICE AND AUTHORIZED VEHICLE SIGNS.

13 MILE- EAST SIDE OF FLORIDIAN WAY, FACING SOUTH. POINT IS 80 FEET 6 INCHES BEFORE SHORT ACCESS ROAD INTO MAGIC KINGDOM PLUTO LOT.

14 MILE- NORTH SIDE OF BEAR ISLAND RD. FACING WEST. POINT IS 543 FEET BEFORE CART PATH TO BELL SOUTH TOWER.

15 MILE- SOUTH SIDE OF BEAR ISLAND ROAD, FACING WEST. POINT IS 293 FEET BEFORE LP #85.

16 MILE- NORTH SIDE OF SAVANNAH CR. EAST, FACING EAST. POINT IS IN LINE WITH FRONT DOOR TO WDI OFFICE (1316 N. BEAR ISLAND RD).

17 MILE- JUST BEFORE CHESTER & HESTER'S DINO-RAMA (NEAR BIG DINOSAUR). POINT IS 56 FEET BEFORE THE "RIDES OF EXTINCTION" SIGN LOCATED ON FENCE.

18 MILE- ON WEST EDGE OF DAK UNICORN PARKING LOT (ROW 21) FACING SOUTH. POINT IS 78 FEET BEFORE SOUTH EDGE OF UNICORN LOT AND EXIT ROAD INTERSECTION.

19 MILE- POINT IS ON SOUTH SIDE OF OSCEOLA PKWY. FACING EAST. POINT IS DIRECTLY IN LINE WITH LP #072.

20 MILE- POINT IS ON SOUTH SIDE OF OSCEOLA PKWY FACING EAST. POINT IS 44 FEET AFTER LINE WITH LP #0138. (JUST AFTER WORLD DR. OVERPASS BRIDGE)

TURNAROUND POINT- POINT IS IN THE MIDDLE OF WESTBOUND LANES OF OSCEOLA PKWY. TURNAROUND POINT IS 96 FEET BEFORE LINE WITH LP #016.

21 MILE- POINT IS ON NORTH SIDE OF WESTBOUND LANES OF OSCEOLA PKWY. FACING WEST. POINT IS 31 FEET BEFORE LP #038.

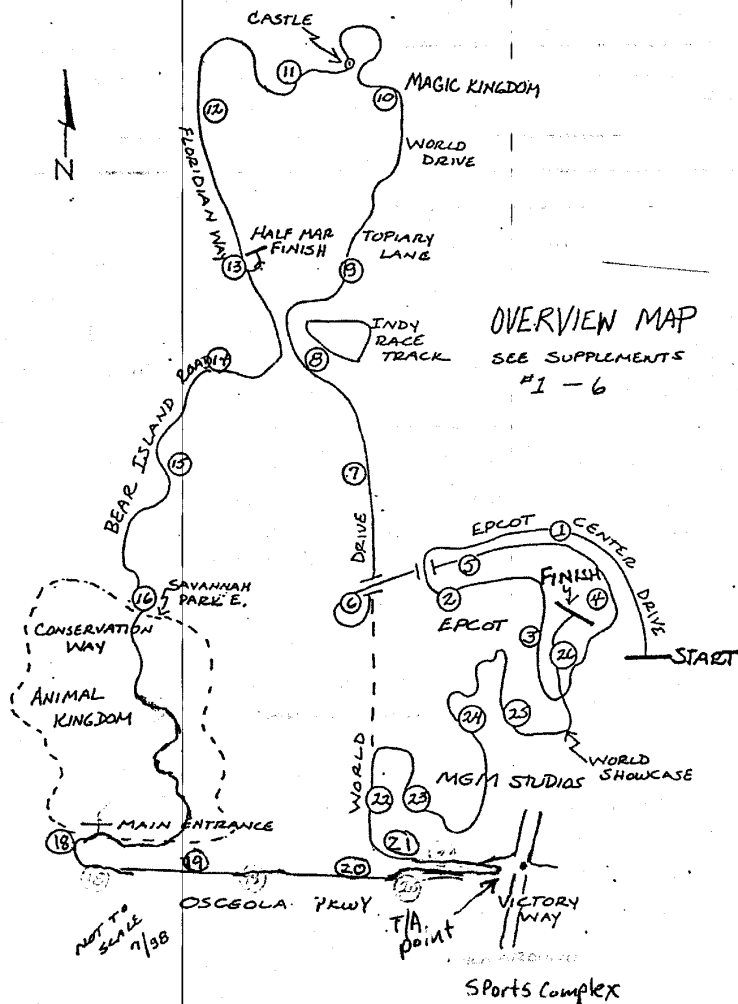
22 MILE- POINT IS ON THE BUENA VISTA DR. RAMP OFF WORLD DR. FACING NORTH. POINT IS 67 FEET AFTER LP #LB130.

23 MILE- POINT IS ON BACKLOT TOUR OF DISNEY-MGM STUDIOS. POINT IS 26 FEET BEFORE WEST EDGE OF AMERICAN FILM INSTITUTE BUILDING.

24 MILE- POINT IS ON THE STUDIO PATH FACING NORTH. POINT IS APPROXIMATELY 75 YARDS AFTER TENNIS COURTS. POINT IS ALSO 30 FEET AFTER "DISNEY-MGM STUDIOS" <- THE BOARDWALK" SIGN.

25 MILE- IN EPCOT WORLD SHOWCASE ON BRIDGE NORTH OF THE FRENCH PAVILLION. POINT IS 7 FEET BEFORE SOUTH END OF BRIDGE.

26 MILE- POINT IS IN BACKSTAGE EPCOT FACING NORTH, AT THE MANHOLE COVER JUST SOUTH OF THE BUS TURNAROUND AND IN LINE WITH THE BUS SHELTER.



OVERVIEW MAP
SEE SUPPLEMENTS
#1 - 6

Lake Buena Vista, Florida