FL06062DL

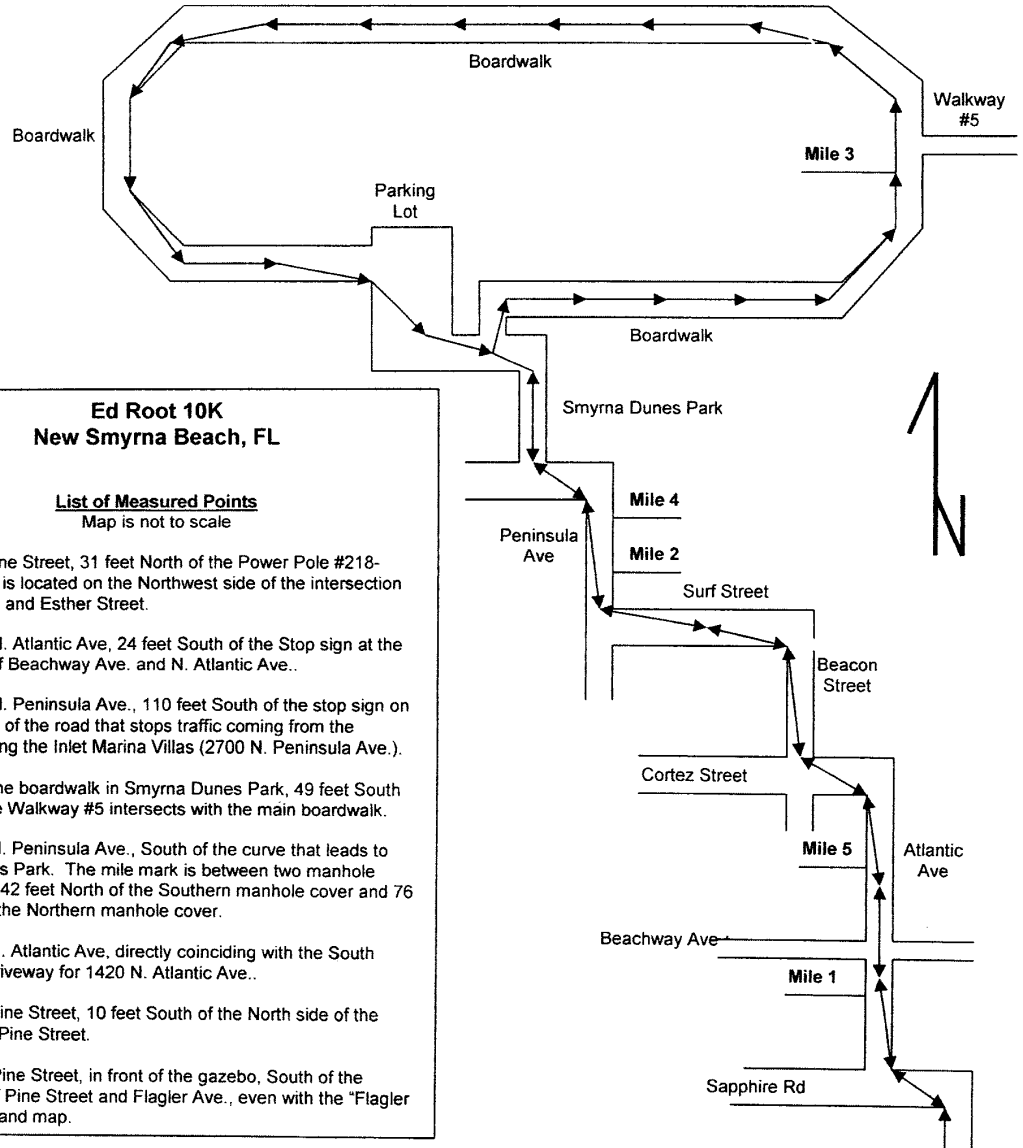

Ed Root 10K
New Smyrna Beach, FL

List of Measured Points
Map is not to scale

Start – On Pine Street, 31 feet North of the Power Pole #218-00488, which is located on the Northwest side of the intersection of Pine Street and Esther Street.

Mile 1 – On N. Atlantic Ave, 24 feet South of the Stop sign at the intersection of Beachway Ave. and N. Atlantic Ave..

Mile 2 – On N. Peninsula Ave., 110 feet South of the stop sign on the West side of the road that stops traffic coming from the driveway exiting the Inlet Marina Villas (2700 N. Peninsula Ave.).

Mile 3 – On the boardwalk in Smyrna Dunes Park, 49 feet South of point where Walkway #5 intersects with the main boardwalk.

Mile 4 – On N. Peninsula Ave., South of the curve that leads to Smyrna Dunes Park. The mile mark is between two manhole covers. It is 142 feet North of the Southern manhole cover and 76 feet South of the Northern manhole cover.

Mile 5 – On N. Atlantic Ave, directly coinciding with the South edge of the driveway for 1420 N. Atlantic Ave..

Mile 6 – On Pine Street, 10 feet South of the North side of the house at 501 Pine Street.

Finish – On Pine Street, in front of the gazebo, South of the intersection of Pine Street and Flagler Ave., even with the "Flagler Avenue" sign and map.

Start

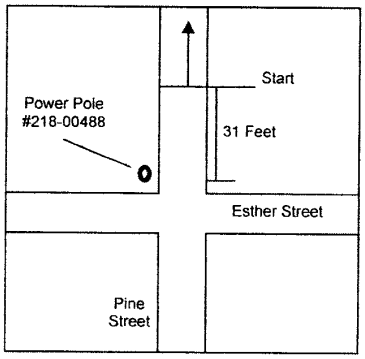
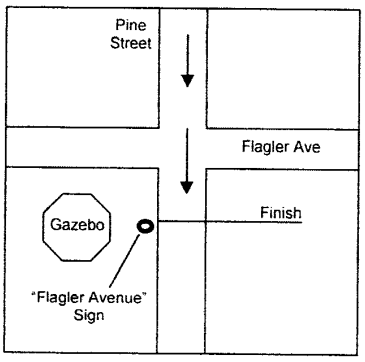
Finish