

# Council on Aging 5K Run for Meals on Wheels

Daytona Beach, FL

## List of Measured Points

Points are marked with paint and nails w/washers on the road  
Cones are place on the centerline of the road for the entire course.  
Map is not to scale.

Start – On Champions Drive, 89 feet 11 inches east of the end of the median and the East side of the storm water drain on the south side of the road. The median is the first one east of the entrance driveway to the LPGA clubhouse and International Golf Drive.

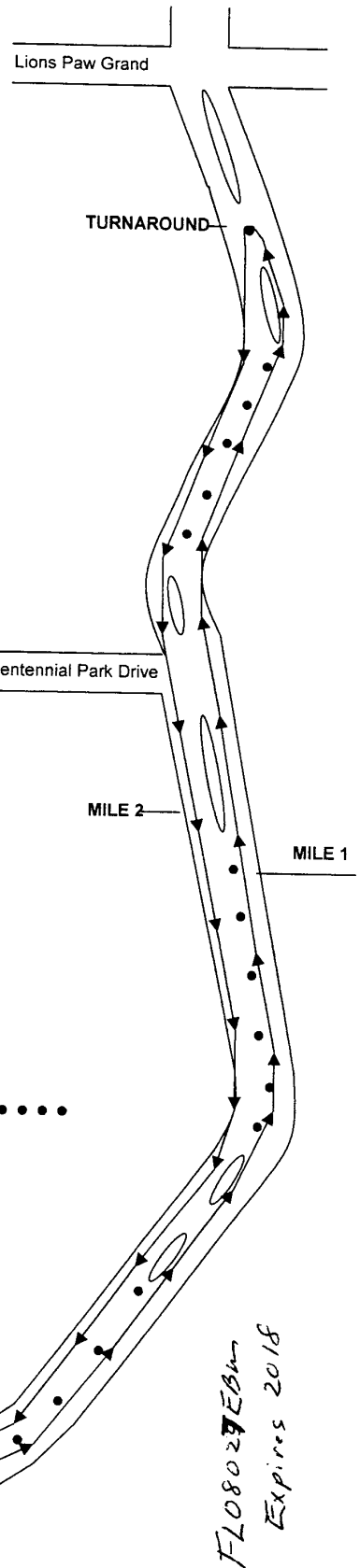
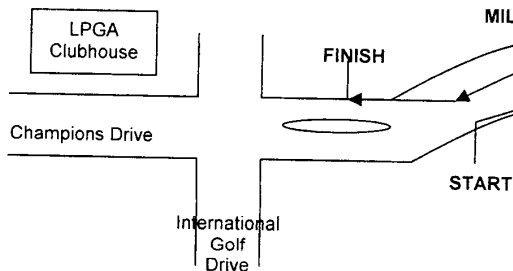
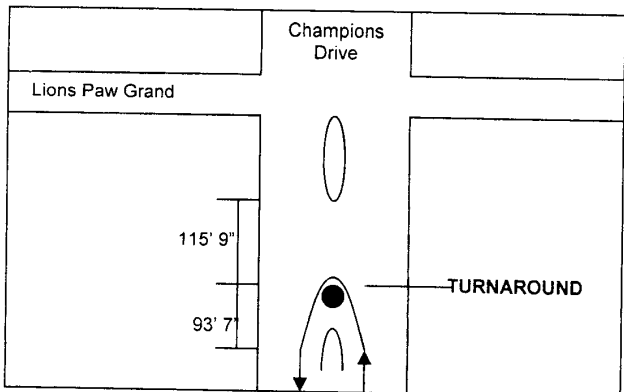
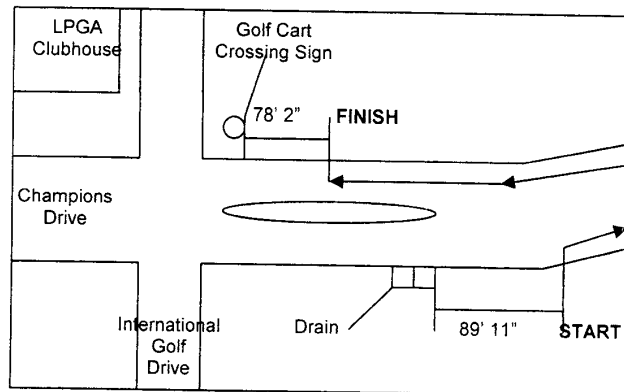
Mile 1 – On Champions Drive, just south of the intersection with Centennial Park Drive, 24 feet 3 inches south of the first storm drain south of the median.

Turnaround – On Champions Drive, at the manhole cover in between the first and second median south of the intersection with Lions Paw Grand. The manhole cover is 115 feet 9 inches south of the north median and 93 feet 7 inches north of the south median.

Mile 2 – On Champions Drive, just south of the intersection with Centennial Park Drive, 46 feet 4 inches north of southern edge of the median.

Mile 3 – On Champions Drive, 46 feet east of the western edge of the median. The median is the second one east of the entrance driveway to the LPGA clubhouse and International Golf Drive.

Finish – On Champions Drive, just east of the entrance driveway to the LPGA clubhouse and International Golf Drive, 78 feet 2 inches east of the Golf Cart Crossing and Bag Drop sign.



FL08029EBW  
Expires 2018