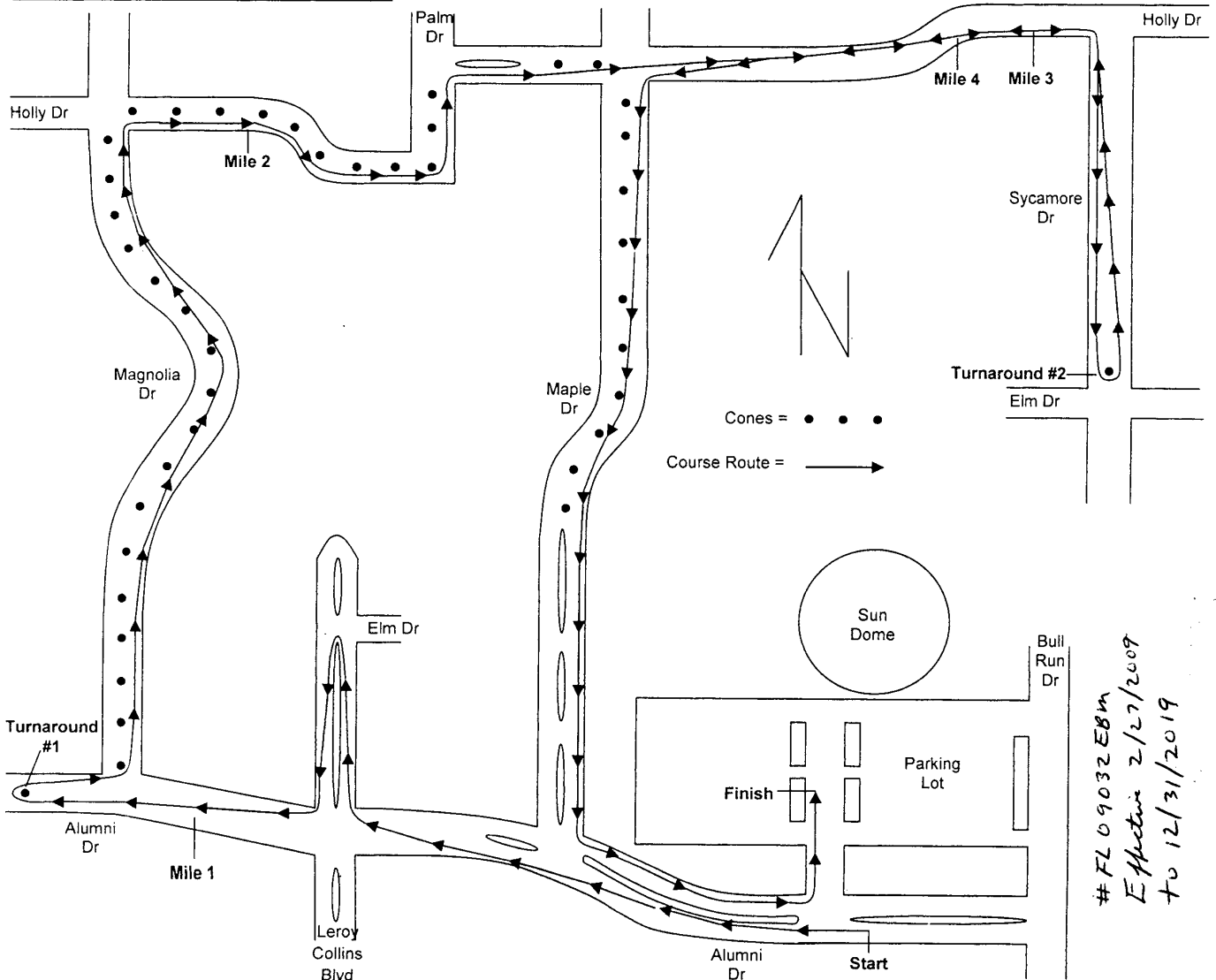
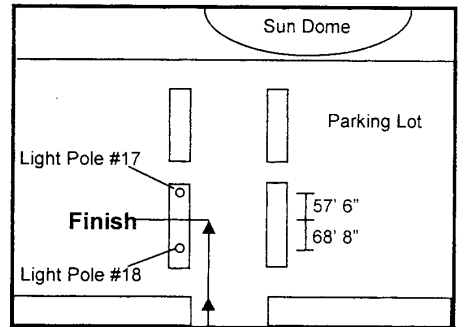
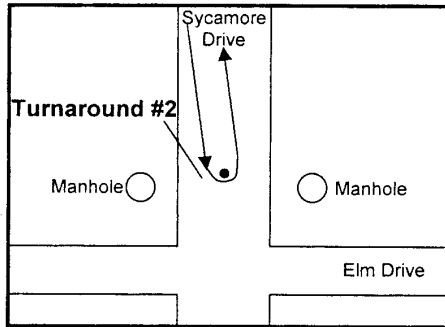
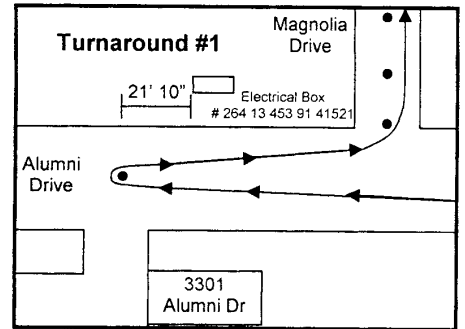
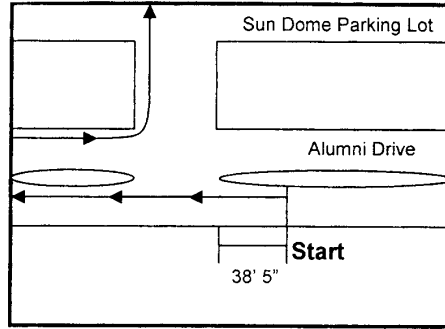


# **Miles for Moffitt 5 Mile** Tampa, FL

Map is not to scale.  
Points are marked with yellow paint and nails.  
Turnaround and restricting cones are placed on the center line of the road.

## **List of Measured Points**

**Start** – In the east bound lanes, on Alumni Drive, 38 feet 5 inches east of the western point of the median, just east of the entrance into the Sun Dome parking lot.  
**Mile 1** – On Alumni Drive, 8 feet east light pole #8 in front of Bldg 170.  
**Turnaround #1** – On Alumni Drive, across from the entrance to the parking lot for 3301 Alumni Drive, 21 feet 10 inches west of electrical box # 264 13 453 91 41521.  
**Mile 2** – On Holly Drive, 53 feet east of the traffic light pole at the southeast corner of Holly Drive and Laurel Drive.  
**Mile 3** – On Holly Drive, 7 feet east of the second light pole east of Birch Drive which is also the second light pole west of Sycamore Drive.  
**Turnaround #2** – On Sycamore Drive, just north of the intersection with Elm Drive, on the north edge and between the two manholes.  
**Mile 4** – On Holly Drive, 38 feet west of light pole #44, the first light pole east of Birch Drive which is also the third light pole west of Sycamore Drive.  
**Finish** – On the drive coming from Alumni Drive, going into the Sun Dome Parking lot, 57 feet 6 inches south of light pole # 17 and 68 feet 8 inches north of light pole # 18.



#FL09032EBM  
Effective 2/27/2009  
to 12/31/2019



**Road Running Technical Council**  
**USA Track & Field**  
**Measurement Certificate**

recognized by



Name of the course Miles for Moffitt 5 Mile Distance 5 Miles  
Location (state) Florida (city) Tampa  
Type of course: road race ☒ calibration ☐ track ☐ Configuration: Complex of Loops  
Type of surface: paved 100 % dirt      % gravel      % grass      % track      %  
Elevation (meters above sea level) Start 19.2m Finish 17.7m Highest 19.8m Lowest 8.5m  
Straight line distance between start & finish 124.4m Drop .18 m/km Separation 1.5 %  
Measured by (name, address, phone & e-mail) Jacob Smith, 114 Oak Lane, East Palatka, Fl.  
32131 386-747-3532 jacob@racesmith.com  
Race contact (name, address & phone) Philip LaHaye, 1200 7th Avenue North,  
St. Petersburg, Fl. 33705 727-820-7791  
Measuring Methods: bicycle ☒ steel tape ☐ electronic distance meter ☐  
Number of measurements of entire course: 2 Date(s) when course measured: 2/4/09  
Race date: 5/9/09 Course certification effective date: 2/27/09  
Replaces: FL06029DL (if applicable) Certification code: FL09032EBM

Notice to Race Director  
Use this Certification Code in *all* public  
announcements relating to your race.

***Be It Officially Noted That***

Based on examination of data provided by the above named measurer, the course described above and in the map attached is hereby certified as reasonably accurate in measurement according to the standards adopted by the Road Running Technical Council. If *any* changes are made to the course, this certification becomes void, and the course must then be recertified.

**Validation of Course** — In the event a National Open Record is set on this course, or at the discretion of USA Track & Field, a validation remeasurement may be required to be performed by a member of the Road Running Technical Council. If such a remeasurement shows the course to be short, then all pending records will be rejected and the course certification will be cancelled.

***This certification expires on December 31 in the year*** **2019**

***AS NATIONALLY CERTIFIED BY:***

Eventt McDowell Date: 3/3/09  
Name – USATF/RRTC National Certifier  
Address Phone E-mail

FL09032EBM