

Suncoast Race for the Cure 10K
St. Petersburg, FL

List of Measured Points

Map is not to scale. Points are marked with yellow paint and nails in the road.

Start – On 5th Ave NE, just west of where the road turns north at Vinoy Park, 87 feet 3 inches west of the first light pole west of the curve, 67 feet 10 inches east of the second light pole west of the curve, even with the fire hydrant on the north side of the road.

Mile 1 – On 2nd Ave. NE, on the pier, near the northwest corner of the building on the pier, 16 feet 8 inches north of the stop sign.

Mile 2 – On Bayshore Dr. SE, 41 feet 10 inches north of the northeast corner of the building at #201 Bayshore Dr. SE.

Mile 3 – On 1st Ave. S, 22 feet west of the traffic light pole on the northwest corner of the intersection with 3rd St. S.

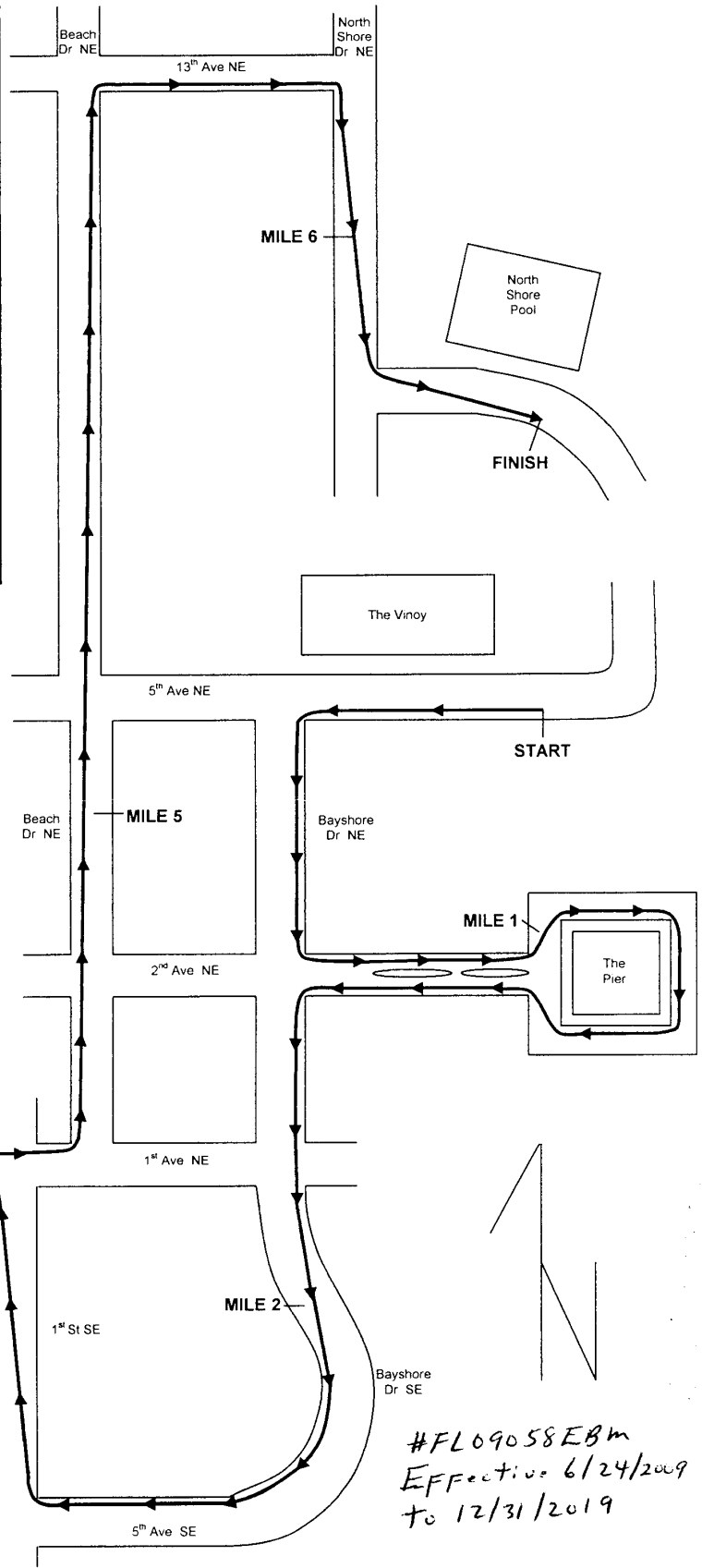
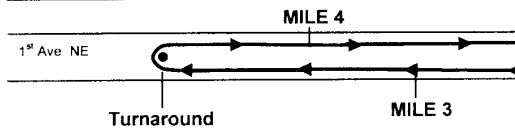
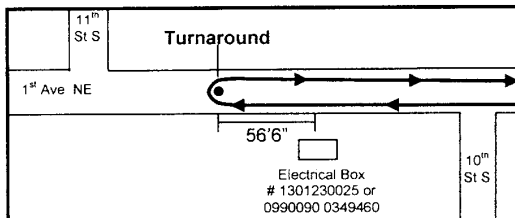
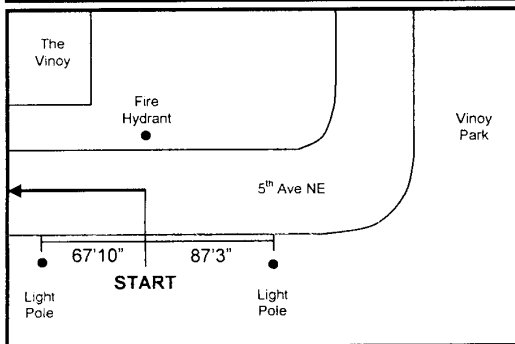
Turnaround – On 1st Ave. S, 56 feet 6 inches west of Electrical box # 1301230025 or 0990090 0349460.

Mile 4 – On 1st Ave. S, even with the traffic light pole at the northeast corner of the intersection with 3rd St. S.

Mile 5 – On Beach Dr. NE, at the south edge of the crosswalk on the south side of the intersection with 3rd Ave. NE.

Mile 6 – On North Shore Dr. NE, 62 feet 11 inches north of the intersection with 11th Ave. NE.

Finish – On the driveway going into the parking lot just south of the North Shore Pool, 23 feet west of the east edge of the concrete wall that is on the south side of the North Shore Pool.



#FL09058EBm
 Effective 6/24/2009
 to 12/31/2019



Road Running Technical Council
USA Track & Field
Measurement Certificate

recognized by



Name of the course Suncoast Race for the Cure 10K Distance 10,000 meters
Location (state) Florida (city) St. Petersburg
Type of course: road race ☒ calibration ☐ track ☐ Configuration: Several out/back
Type of surface: paved 100 % dirt % gravel % grass % track %
Elevation (meters above sea level) Start 1.5m Finish 1.8m Highest 13m Lowest .9m
Straight line distance between start & finish 369m Drop 0 m/km Separation 3.69 %
Measured by (name, address, phone & e-mail) Jacob Smith, 114 Oak Lane, East Palatka,
Florida 32131 386-747-3532 jacob@racesmith.com
Race contact (name, address & phone) Susan Daniels, 1200 7th Avenue North,
St. Petersburg, Fl. 33705 727-820-7791
Measuring Methods: bicycle ☒ steel tape ☐ electronic distance meter ☐
Number of measurements of entire course: 2 Date(s) when course measured: 6/18/09
Race date: 10/3/09 Course certification effective date: 6/24/09
Replaces: N/A (if applicable) Certification code: FL09058EBM

Notice to Race Director
Use this Certification Code in *all* public
announcements relating to your race.

Be It Officially Noted That

Based on examination of data provided by the above named measurer, the course described above and in the map attached is hereby certified as reasonably accurate in measurement according to the standards adopted by the Road Running Technical Council. If *any* changes are made to the course, this certification becomes void, and the course must then be recertified.

Validation of Course — In the event a National Open Record is set on this course, or at the discretion of USA Track & Field, a validation remeasurement may be required to be performed by a member of the Road Running Technical Council. If such a remeasurement shows the course to be short, then all pending records will be rejected and the course certification will be cancelled.

This certification expires on December 31 in the year **2019**

AS NATIONALLY CERTIFIED BY:

Everett McDowell Date: 6/30/09
Everett McDowell – USATF/RRTC National Certifier
1256 Stony Brook Lane, Dunedin, Fl. 34698 727-644-7608 emcdowell5@tampabay.rr.com

FL09058EBM