

# Suncoast Race for the Cure 10K St. Petersburg, FL

## List of Measured Points

Map is not to scale. Points are marked with orange paint and nails in the road.

**Start** – On 5<sup>th</sup> Ave NE, just west of where the road turns north at Vinoy Park, 87 feet 3 inches west of the first light pole west of the curve, 67 feet 10 inches east of the second light pole west of the curve, even with the fire hydrant on the north side of the road.

**Mile 1** – On 2<sup>nd</sup> Ave NE, on the pier, near the northwest corner of the building on the pier, 16 feet 8 inches north of the stop sign.

**Mile 2** – On 1<sup>st</sup> Ave S, even with the west edge of the intersection with Beach Dr NE.

**Mile 3** – On 1<sup>st</sup> Ave S, on the west edge of the driveway going into Lot 6 of Tropicana Field, also even with the west edge of the intersection with 11<sup>th</sup> St S.

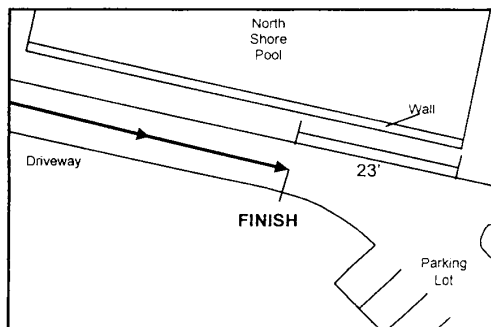
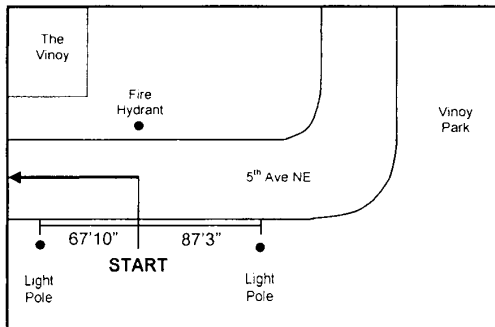
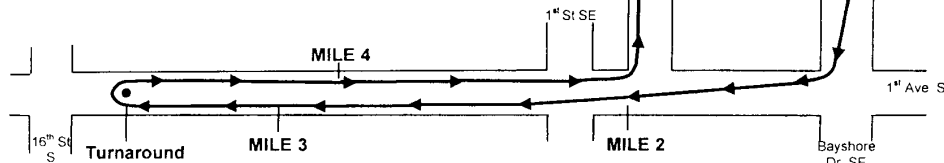
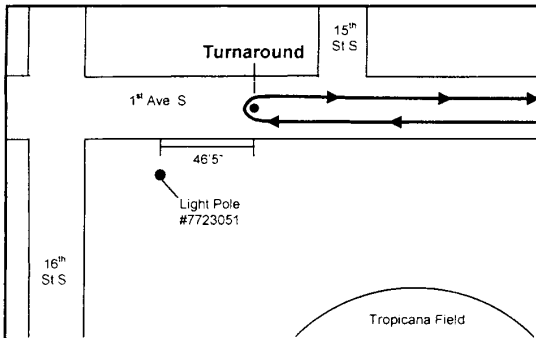
**Turnaround** – On 1<sup>st</sup> Ave S, just east of 16<sup>th</sup> St S., 46 feet 5 inches east of light pole # 7723051.

**Mile 4** – On 1<sup>st</sup> Ave S, between 7<sup>th</sup> St S. and 6<sup>th</sup> St S., 34 feet west of light pole #7723077.

**Mile 5** – On Beach Dr NE, 45 feet north of the north edge of the crosswalk on the north side of the intersection with 4<sup>th</sup> Ave NE.

**Mile 6** – On North Shore Dr NE, 62 feet 11 inches north of the intersection with 11<sup>th</sup> Ave NE.

**Finish** – On the driveway going into the parking lot just south of the North Shore Pool, 23 feet west of the east edge of the concrete wall that is on the south side of the North Shore Pool.



#FL09076 EBM  
Effective 8/27/2009  
to 12/31/2019



**Road Running Technical Council**  
**USA Track & Field**  
**Measurement Certificate**



Name of the course Suncoast Race for the Cure 10K Distance 10,000 meters  
Location (state) Florida (city) St. Petersburg  
Type of course: road race ☒ calibration ☐ track ☐ Configuration: Complex of Loops  
Type of surface: paved 100 % dirt      % gravel      % grass      % track      %  
Elevation (meters above sea level) Start 1.52m Finish 1.82m Highest 13.1m Lowest .9m  
Straight line distance between start & finish 369m Drop (.06) m/km Separation 7.38 %  
Measured by (name, address, phone & e-mail) Jacob Smith, 114 Oak Lane, East Palatka, Fl.  
32131 386-747-3532 jacob@racesmith.com  
Race contact (name, address & phone) Philip LaHaye, 1200 7th Avenue North,  
St. Petersburg, Fl. 33705 727-820-7791  
Measuring Methods: bicycle ☒ steel tape ☐ electronic distance meter ☐  
Number of measurements of entire course: 2 Date(s) when course measured: 8/24/09  
Race date: 10/3/09 Course certification effective date: 8/27/09  
Replaces: N/A (if applicable) Certification code: FL09076EBM

Notice to Race Director  
Use this Certification Code in *all* public  
announcements relating to your race.

***Be It Officially Noted That***

Based on examination of data provided by the above named measurer, the course described above and in the map attached is hereby certified as reasonably accurate in measurement according to the standards adopted by the Road Running Technical Council. If *any* changes are made to the course, this certification becomes void, and the course must then be recertified.

**Validation of Course** — In the event a National Open Record is set on this course, or at the discretion of USA Track & Field, a validation remeasurement may be required to be performed by a member of the Road Running Technical Council. If such a remeasurement shows the course to be short, then all pending records will be rejected and the course certification will be cancelled.

***This certification expires on December 31 in the year*** **2019**

***AS NATIONALLY CERTIFIED BY:***

Everett McDowell Date: 8/29/09  
Everett McDowell – USATF/RRTC National Certifier  
1256 Stony Brook Lane, Dunedin, Fl. 34698 727-644-7608 emcdowell5@tampabay.rr.com

FL09076EBM