

Pink Up the Pace 5K
St. Augustine, FL

List of Measured Points
Map is not to scale.

Cones placed on the center line of the road.

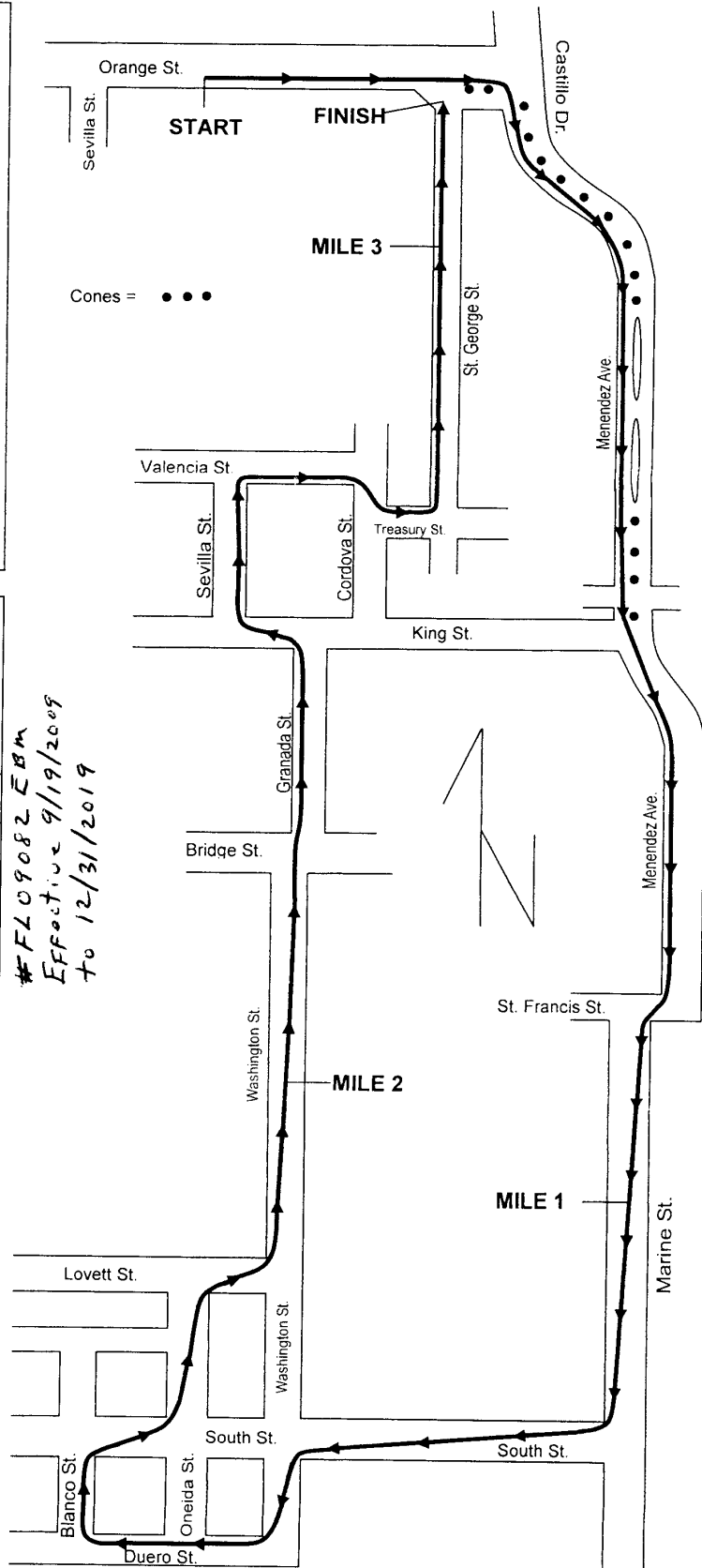
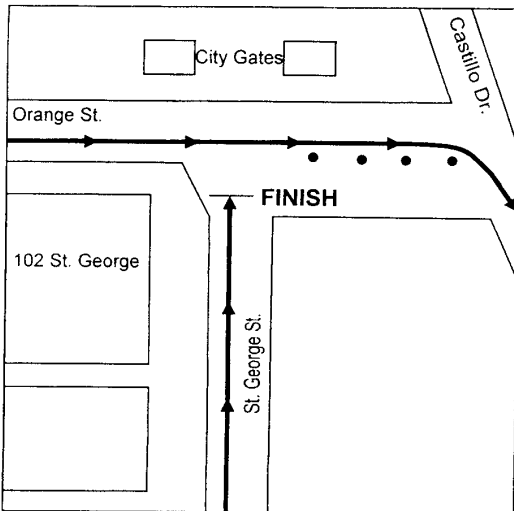
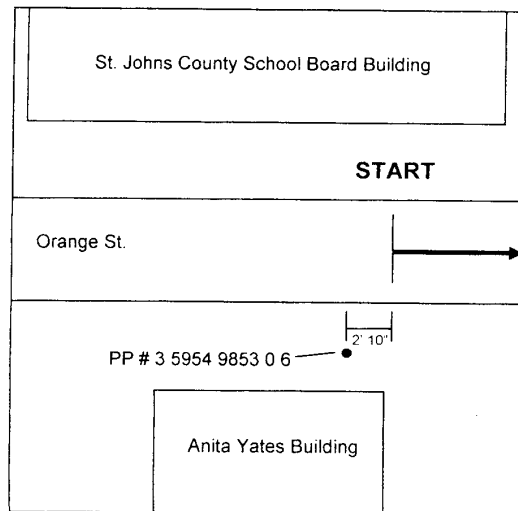
Start - On Orange St., to the north of the Anita Yates Building and to the south of the St. Johns County School Board building, 2 feet 10 inches east of power pole # 3 5954 9853 0 6.

Mile 1 - On Marine St., 28 feet north of the north pylon of the gate entering the "St. Augustine National Cemetery."

Mile 2 - On Washington St., between Kings Ferry Way and Park Place, 3 feet north of power pole # 3 6053 1668 0 1.

Mile 3 - On St. George St., 11 feet south of the front door to the St. Photios Greek Orthodox Shrine at 41 St. George St..

Finish - On Orange St., just north of the intersection with St. George St., directly even with the north edge of the building at 102 St George St.





Road Running Technical Council
USA Track & Field
Measurement Certificate

recognized by



Name of the course Pink Up the Pace 5K Distance 5,000 meters
Location (state) Florida (city) St. Augustine
Type of course: road race ☒ calibration ☐ track ☐ Configuration: One Loop
Type of surface: paved 100 % dirt % gravel % grass % track %
Elevation (meters above sea level) Start .6m Finish .9m Highest 2.1m Lowest .3m
Straight line distance between start & finish 198m Drop (.06) m/km Separation 3.96 %
Measured by (name, address, phone & e-mail) Jacob Smith, 114 Oak Lane, East Palatka, Fl.
32131 386-747-3532 jacob@racesmith.com
Race contact (name, address & phone) Cindy Ortiz, 125 Kings Quarry Lane, St. Augustine,
Fl. 32080 352-871-3716
Measuring Methods: bicycle ☒ steel tape ☐ electronic distance meter ☐
Number of measurements of entire course: 2 Date(s) when course measured: 9/15/09
Race date: 9/26/09 Course certification effective date: 9/19/09
Replaces: N/A (if applicable) Certification code: FL09082EBM

Notice to Race Director
Use this Certification Code in *all* public
announcements relating to your race.

Be It Officially Noted That

Based on examination of data provided by the above named measurer, the course described above and in the map attached is hereby certified as reasonably accurate in measurement according to the standards adopted by the Road Running Technical Council. If *any* changes are made to the course, this certification becomes void, and the course must then be recertified.

Validation of Course — In the event a National Open Record is set on this course, or at the discretion of USA Track & Field, a validation remeasurement may be required to be performed by a member of the Road Running Technical Council. If such a remeasurement shows the course to be short, then all pending records will be rejected and the course certification will be cancelled.

This certification expires on December 31 in the year **2019**

AS NATIONALLY CERTIFIED BY:

Everett McDowell

Date: 9/24/09

Everett McDowell – USATF/RRTC National Certifier

1256 Stony Brook Lane, Dunedin, Fl. 34698 727-644-7608 emcdowell5@tampabay.rr.com