

# FL 10670 E6m  
 Effective 8/21/2010  
 to 12/31/2020

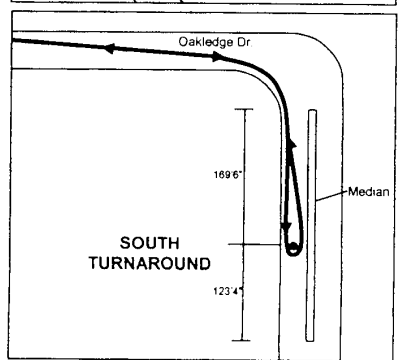
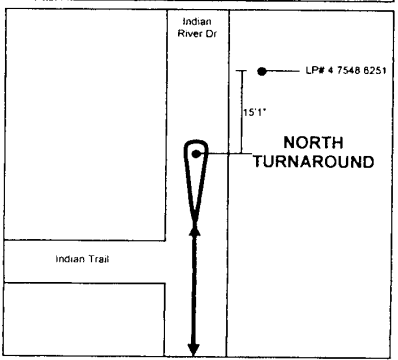
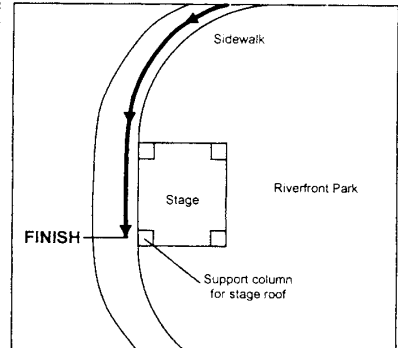
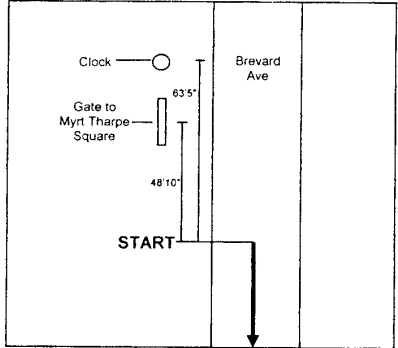
Measured by  
 Jacob Smith  
 Jacob@RaceSmith.com

**Space Coast Marathon**  
 Cocoa, FL

Map is not to scale. Points are marked with yellow paint and nails in the pavement

**List of Measured Points**

- Start** – On Brevard St., 48 feet 10 inches south of the center of the entrance gate to "Myrt Tharpe Square" 63 feet 5 inches south of the clock at the entrance to the square.
- Mile 1 – On Indian River Dr., 39 feet 11 inches north of power pole # 4 7742 4384 0 7.
  - Mile 2 – On Indian River Dr., 26 feet 10 inches north of power pole # 4 7743 0780 0 2
  - Mile 3 – On Indian River Dr., 34 feet 9 inches north of power pole # 4 7644 7272 0 3.
  - Mile 4 – On Indian River Dr., 11 feet 7 inches north of power pole # 4 7645 4572 0 0.
  - Mile 5 – On Indian River Dr., 59 feet 11 inches north of power pole # 4 7646 1388 0 6.
  - Mile 6 – On Indian River Dr., even with the center of the front door to the house at 3945 Indian River Dr.
  - North Turnaround – On Indian River Dr., 15 feet 1 inch south of power pole # 4 7548 6251
  - Mile 7 – On Indian River Dr., 48 feet 3 inches south of power pole # 4 7548 7121
  - Mile 8 – On Indian River Dr., 69 feet 1 inch south of the power pole at the south corner of the intersection of Branwood Ln. and Indian River Dr.
  - Mile 9 – On Indian River Dr., 47 feet 10 inches north of power pole # 4 7646 2605 0 7
  - Mile 10 – On Indian River Dr., 96 feet 7 inches north of power pole # 4 7645 5509 0 1.
  - Mile 11 – On Indian River Dr., 53 feet 11 inches north of power pole # 4 7744 0220 0 3
  - Mile 12 – On Indian River Dr., 85 feet 11 inches south of power pole # 4 7743 2920 0 7.
  - Mile 13 – On Brevard Ave., 13 feet 9 inches south of the front door to #105 Brevard Ave.
  - Mile 14 – On Rockledge Dr., 99 feet 8 inches south of power pole # 4 7841 0942 0 6.
  - Mile 15 – On Rockledge Dr., 24 feet 6 inches north of power pole # 4 7840 4036
  - Mile 16 – On Rockledge Dr., 18 feet 8 inches south of power pole # 4 7839 8450.
  - Mile 17 – On Rockledge Dr., 21 feet 10 inches north of power pole # 4 7938 2955.
  - Mile 18 – On Rockledge Dr., 30 feet 5 inches south of power pole # 4 7937 7257 0 0.
  - Mile 19 – On Rockledge Dr., 2 feet 3 inches north of power pole # 4 8036 1352 0 2
  - Mile 20 – On Rockledge Dr., 138 feet 6 inches south of power pole # 4 8038 2425 0 4
  - Mile 21 – On Rockledge Dr., 84 feet 4 inches south of power pole # 4 7937 8126 0 2.
  - Mile 22 – On Rockledge Dr., centered on the power pole, directly in front of 1889 Rockledge Dr.
  - Mile 23 – On Rockledge Dr., 50 feet 8 inches south of power pole # 4 7939 0421 0 3
  - Mile 24 – On Rockledge Dr., 114 feet south of power pole # 4 7840 5915 0 8.
  - Mile 25 – On Rockledge Dr., 4 feet 2 inches south of the power pole on the north corner of the intersection of Rockledge Ave. and Rockledge Dr.
  - Mile 26 – On Rockledge Dr., 40 feet 7 inches north of power pole # 4 7742 8404 0 0.
- Finish** – On the sidewalk, around the perimeter of Riverfront Park, even with the middle of the southwest column that supports the roof over the stage of the amphitheater.





**Road Running Technical Council**  
**USA Track & Field**  
**Measurement Certificate**



Name of the course Space Coast Marathon Distance 26.21876 mile  
 Location (state) Florida (city) Cocoa  
 Type of course: road race  calibration  track  Configuration: Out & Back  
 Type of surface: paved 100 % dirt \_\_\_\_\_ % gravel \_\_\_\_\_ % grass \_\_\_\_\_ % track \_\_\_\_\_ %  
 Elevation (meters above sea level) Start 5.79m Finish 5.79m Highest 10.97m Lowest .91m  
 Straight line distance between start & finish 0 Drop 0 m/km Separation 0 %  
 Measured by (name, address, phone & e-mail) Jacob Smith, 114 Oak Lane, Palatka, Fl. 32131  
386-747-3532 jacob@racesmith.com  
 Race contact (name, address & phone) Don Piercy, 3680 N. Wickham Road, Melbourne, Fl.  
32935 321-751-8890  
 Measuring Methods: bicycle  steel tape  electronic distance meter   
 Number of measurements of entire course: 2 Date(s) when course measured: 8/3/10  
 Race date: 11/28/10 Course certification effective date: 8/21/10  
 Replaces: FL07009EBM (if applicable) Certification code: FL10070EBM

Notice to Race Director  
 Use this Certification Code in *all* public  
 announcements relating to your race.

***Be It Officially Noted That***

Based on examination of data provided by the above named measurer, the course described above and in the map attached is hereby certified as reasonably accurate in measurement according to the standards adopted by the Road Running Technical Council. If *any* changes are made to the course, this certification becomes void, and the course must then be recertified.

*Validation of Course* — In the event a National Open Record is set on this course, or at the discretion of USA Track & Field, a validation remeasurement may be required to be performed by a member of the Road Running Technical Council. If such a remeasurement shows the course to be short, then all pending records will be rejected and the course certification will be cancelled.

*This certification expires on December 31 in the year*

2020

**AS NATIONALLY CERTIFIED BY:**

*Everett McDowell*

Date: 8/29/2010

Everett McDowell – USATF/RRTC National Certifier  
 1256 Stony Brook Lane, Dunedin, Fl. 34698 727-644-7608 emcdowell5@tampabay.rr.com

FL10070EBM