

Race To The Taste 5K

St. Augustine, FL

Map is not to scale.
Points are marked with yellow paint and nails in the road.

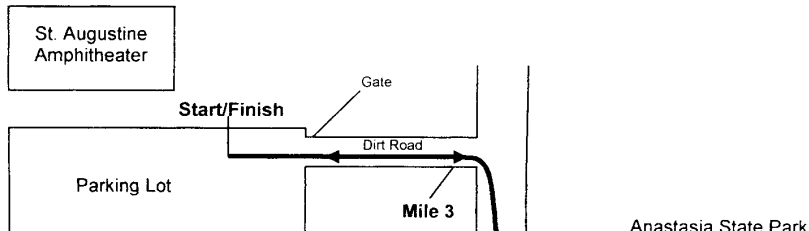
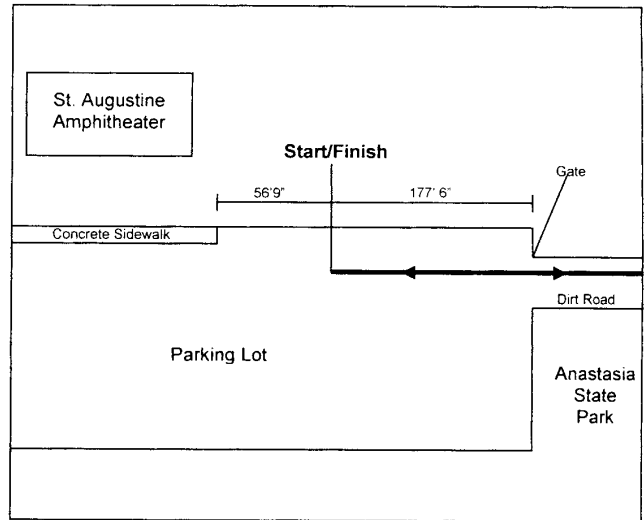
List of Measured Points

Start/Finish – In the parking lot for the St. Augustine Amphitheater, 177 feet 6 inches west of the gate for the service entrance to Anastasia State Park, 56 feet 9 inches east of the west edge of the concrete sidewalk.

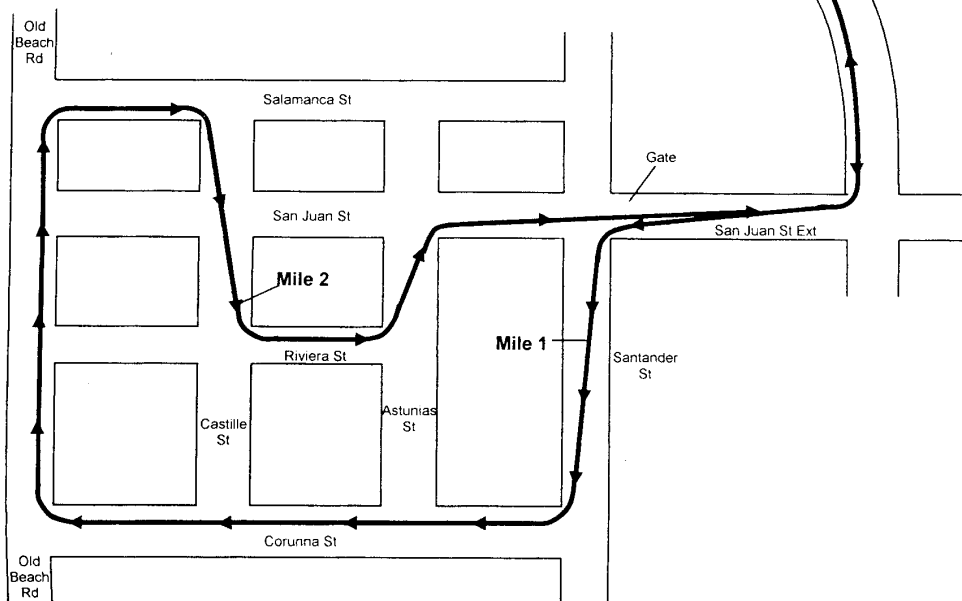
Mile 1 – On Santander St., even with the north edge of the house just north of the house at 1753 Santander St.

Mile 2 – On Castille St., 29 feet 10 inches north of power pole # 3 6252 3013 0 2, which is on the north west corner of the intersection of Castille St. and Riviera St.

Mile 3 – On the dirt service road between the parking lot for the St. Augustine Amphitheater and the Anastasia State Park Road, 25 feet west of the edge of the pavement.



#FL10130EBM
Effective 12/16/2010
to 12/31/2020



Measured by:
Jacob Smith
Jacob@RaceSmith.com



Road Running Technical Council
USA Track & Field
Measurement Certificate

recognized by



Name of the course Race to the Taste 5k Distance 5,000 meters
Location (state) Florida (city) St. Augustine
Type of course: road race ☒ calibration ☐ track ☐ Configuration: keyhole
Type of surface: paved 95 % dirt 5 % gravel % grass % track %
Elevation (meters above sea level) Start 3.6m Finish 3.6m Highest 4.6m Lowest 1.2m
Straight line distance between start & finish 0 Drop 0 m/km Separation 0 %
Measured by (name, address, phone & e-mail) Jacob Smith, 114 Oak Lane, East Palatka, Fl.
32131 386-747-3532 Jacob@RaceSmith.com
Race contact (name, address & phone) Same as above

Measuring Methods: bicycle ☒ steel tape ☐ electronic distance meter ☐
Number of measurements of entire course: 2 Date(s) when course measured: 12/9/2010
Race date: 4/2/2011 Course certification effective date: 12/16/2010
Replaces: N/A (if applicable) Certification code: FL10130EBM

Notice to Race Director
Use this Certification Code in *all* public
announcements relating to your race.

Be It Officially Noted That

Based on examination of data provided by the above named measurer, the course described above and in the map attached is hereby certified as reasonably accurate in measurement according to the standards adopted by the Road Running Technical Council. If *any* changes are made to the course, this certification becomes void, and the course must then be recertified.

Validation of Course — In the event a National Open Record is set on this course, or at the discretion of USA Track & Field, a validation remeasurement may be required to be performed by a member of the Road Running Technical Council. If such a remeasurement shows the course to be short, then all pending records will be rejected and the course certification will be cancelled.

This certification expires on December 31 in the year **2020**

AS NATIONALLY CERTIFIED BY:

Everett McDowell Date: 12/25/2010
Everett McDowell – USATF/RRTC National Certifier
1256 Stony Brook Lane, Dunedin, Fl. 34698 727-644-7608 emcdowell5@tampabay.rr.com

FL10130EBM