

## Teal Ribbon 5K Run

Oviedo, FL

### List of Measured Points

Points are marked with yellow paint and nails on the road.

**Start/Finish** – On the road in between parking lots 4B and 3C, to the south of Macy's at the Oviedo Marketplace, 138 feet 10 inches south of light pole # 514 and 64 feet 6 inches north of light pole #521.

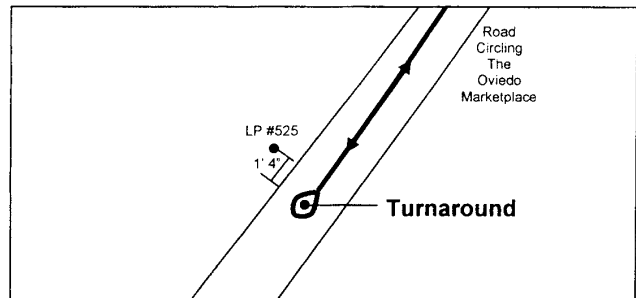
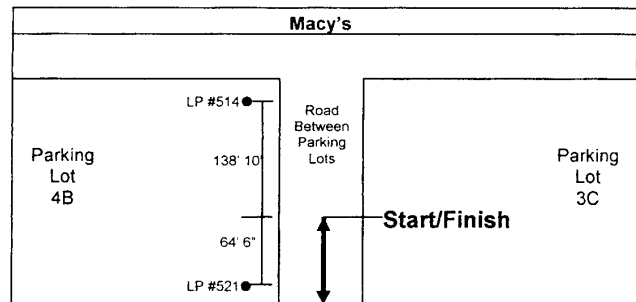
**Mile 1** – On the road circling the parking lots for the Oviedo Marketplace, 73 feet 11 inches west of light pole #339.

**Turnaround** – On the road circling the parking lots for the Oviedo Marketplace, 1 foot 4 inches south of light pole #525.

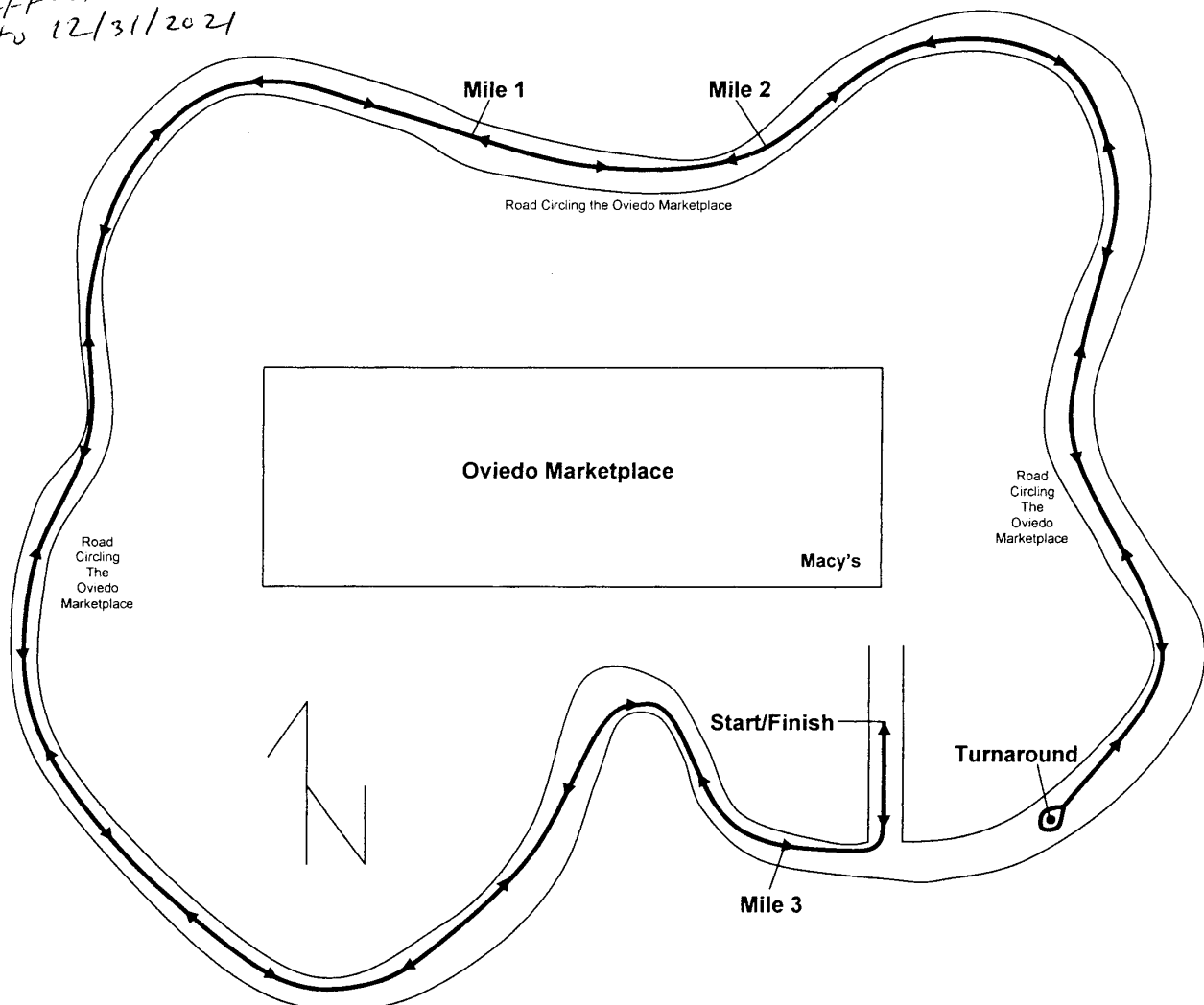
**Mile 2** – On the road circling the parking lots for the Oviedo Marketplace, 2 feet 3 inches west of light pole #406.

**Mile 3** – On the road circling the parking lots for the Oviedo Marketplace, 110 feet east of light pole #518.

Measured by:  
Jacob Smith  
Jacob@RaceSmith.com



#FL11035EBm  
Effective 3/14/2011  
to 12/31/2021





Road Running Technical Council  
USA Track & Field  
**Measurement Certificate**



Name of the course Teal Ribbon 5k Run Distance 5000 meters  
Location (state) Florida (city) Oviedo  
Type of course: road race ☒ calibration ☐ track ☐ Configuration: Out & Back  
Type of surface: paved 100 % dirt      % gravel      % grass      % track      %  
Elevation (meters above sea level) Start 8.5m Finish 8.5m Highest 10.36m Lowest 7.6m  
Straight line distance between start & finish 0 Drop 0 m/km Separation 0 %  
Measured by (name, address, phone & e-mail) Jacob Smith, 114 Oak Lane, East Palatka, Fl.  
32131 386-747-3532 Jacob@RaceSmith.com  
Race contact (name, address & phone) Brian NeSmith, 1061 S. Sun Dr., Unit 1017, Lake  
Mary, Fl. 32726 407-322-1211  
Measuring Methods: bicycle ☒ steel tape ☐ electronic distance meter ☐  
Number of measurements of entire course: 2 Date(s) when course measured: 3/1/11  
Race date: 5/15/2011 Course certification effective date: 3/14/2011  
Replaces: N/A (if applicable) Certification code: FL11035EBM

Notice to Race Director  
Use this Certification Code in *all* public  
announcements relating to your race.

**Be It Officially Noted That**

Based on examination of data provided by the above named measurer, the course described above and in the map attached is hereby certified as reasonably accurate in measurement according to the standards adopted by the Road Running Technical Council. If *any* changes are made to the course, this certification becomes void, and the course must then be recertified.

**Validation of Course** — In the event a National Open Record is set on this course, or at the discretion of USA Track & Field, a validation remeasurement may be required to be performed by a member of the Road Running Technical Council. If such a remeasurement shows the course to be short, then all pending records will be rejected and the course certification will be cancelled.

This certification expires on December 31 in the year **2021**

**AS NATIONALLY CERTIFIED BY:**

Everett McDowell Date: 3/20/2011  
Everett McDowell – USATF/RRTC National Certifier  
1256 Stony Brook Lane, Dunedin, Fl. 34698 727-644-7608 emcdowell5@tampabay.rr.com

FL11035EBM