

# Autumn Trails 5K

Palm Coast, FL

## List of Measured Points

Map is not to scale. Points are marked with yellow paint on the pavement.

**Start/Finish** - On Linear Trail, 15 feet 10 inches west of the purple "Reclaim" pipe and 32 feet 11 inches east of the green "Sewer" pipe.

**Turnaround 1** - On the road entering Linear Park, 104 feet 8 inches west of the yellow gate for the entrance to Linear Park.

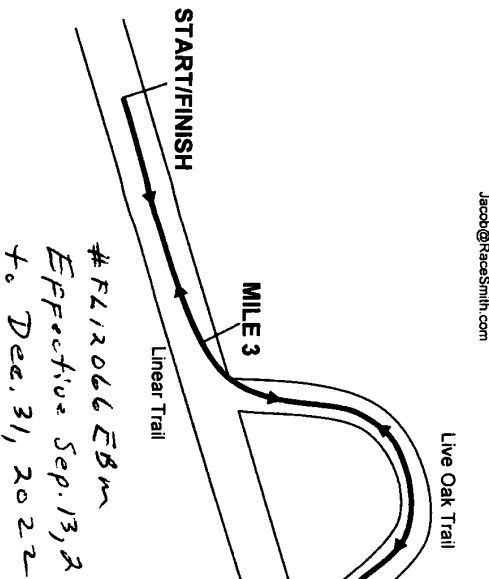
**Mile 1** - On Palmetto Trail, 19 feet 1 inch west of the west edge of the foot bridge, just west of the trail extension to Palm Coast Parkway.

**Turnaround 2** - On Linear Trail, directly beneath the overhead sign for "Palm Coast Linear Park", just south of the intersection of Palm Harbor Drive and Palm Coast Parkway.

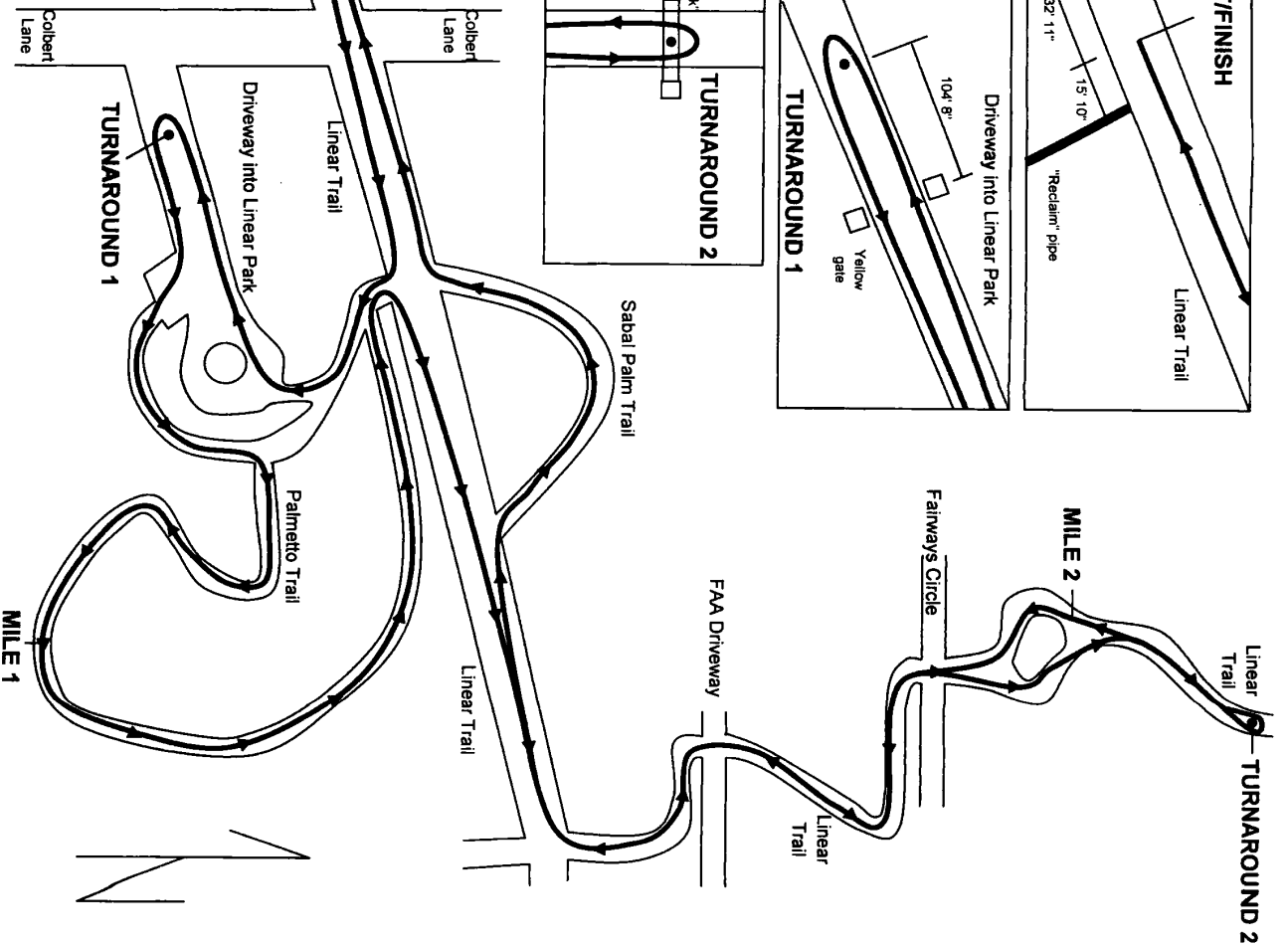
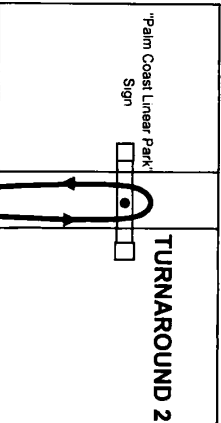
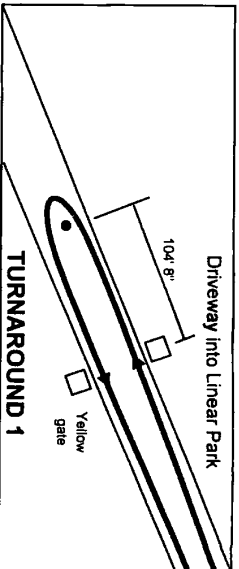
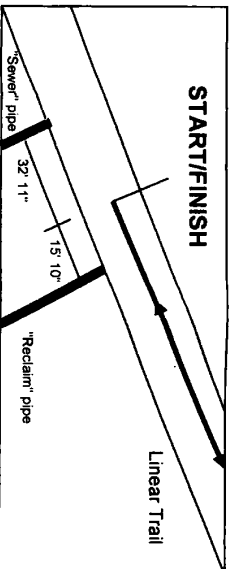
**Mile 2** - On Linear Trail, 679 feet 2 inches south of the overhead sign for "Palm Coast Linear Park", just south of the intersection of Palm Harbor Drive and Palm Coast Parkway.

**Mile 3** - On Linear Trail, 55 feet 11 inches west of the west entrance sign to "Live Oak Trail".

Measured by Jacob Smith  
Jacob@Racesmith.com



#FL12066EBM  
Effective Sep. 13, 2012  
to Dec. 31, 2022





**Road Running Technical Council**  
**USA Track & Field**  
**Measurement Certificate**



Name of the course Autumn Trails 5k Distance 5,000 meters  
Location (state) Florida (city) Palm Coast  
Type of course: road race ☒ calibration ☐ track ☐ Configuration: Out & Backs  
Type of surface: paved 65 % dirt      % gravel 35 % grass      % track      %  
Elevation (meters above sea level) Start 2.1m Finish 2.1m Highest 2.1m Lowest 1.2m  
Straight line distance between start & finish 0 Drop 0 m/km Separation 0 %  
Measured by (name, address, phone & e-mail) Jacob Smith, 114 Oak Lane, Palatka, Fl. 32131  
386-747-3532 jacob@racesmith.com  
Race contact (name, address & phone) Same as above

Measuring Methods: bicycle ☒ steel tape ☐ electronic distance meter ☐  
Number of measurements of entire course: 2 Date(s) when course measured: Aug. 9, 2012  
Race date: Sep. 15, 2012 Course certification effective date: Sep. 13, 2012  
Replaces: N/A (if applicable) Certification code: FL12066EBM

Notice to Race Director  
Use this Certification Code in *all* public  
announcements relating to your race.

***Be It Officially Noted That***

Based on examination of data provided by the above named measurer, the course described above and in the map attached is hereby certified as reasonably accurate in measurement according to the standards adopted by the Road Running Technical Council. If *any* changes are made to the course, this certification becomes void, and the course must then be recertified.

**Validation of Course** — In the event a National Open Record is set on this course, or at the discretion of USA Track & Field, a validation remeasurement may be required to be performed by a member of the Road Running Technical Council. If such a remeasurement shows the course to be short, then all pending records will be rejected and the course certification will be cancelled.

***This certification expires on December 31 in the year*** **2022**

**AS NATIONALLY CERTIFIED BY:**

Everett McDowell Date: Sep. 20, 2012  
Everett McDowell – USATF/RRTC National Certifier  
1256 Stony Brook Lane, Dunedin, Fl. 34698 727-644-7608 emcdowell5@tampabay.rr.com