

Run From Crime 5K

Ormond Beach, FL

List of Measured Points

Map is not to scale.

Points are marked with yellow paint and nails in the road.

Start – On Tomoka Avenue, 27 feet 3 inches west of power pole # 3 7609 4778 0 1.

Mile 1 – On Beach Street, 66 feet 10 inches north of power pole # 3 7608 9389 0 2, north of the intersection with Riverview Drive.

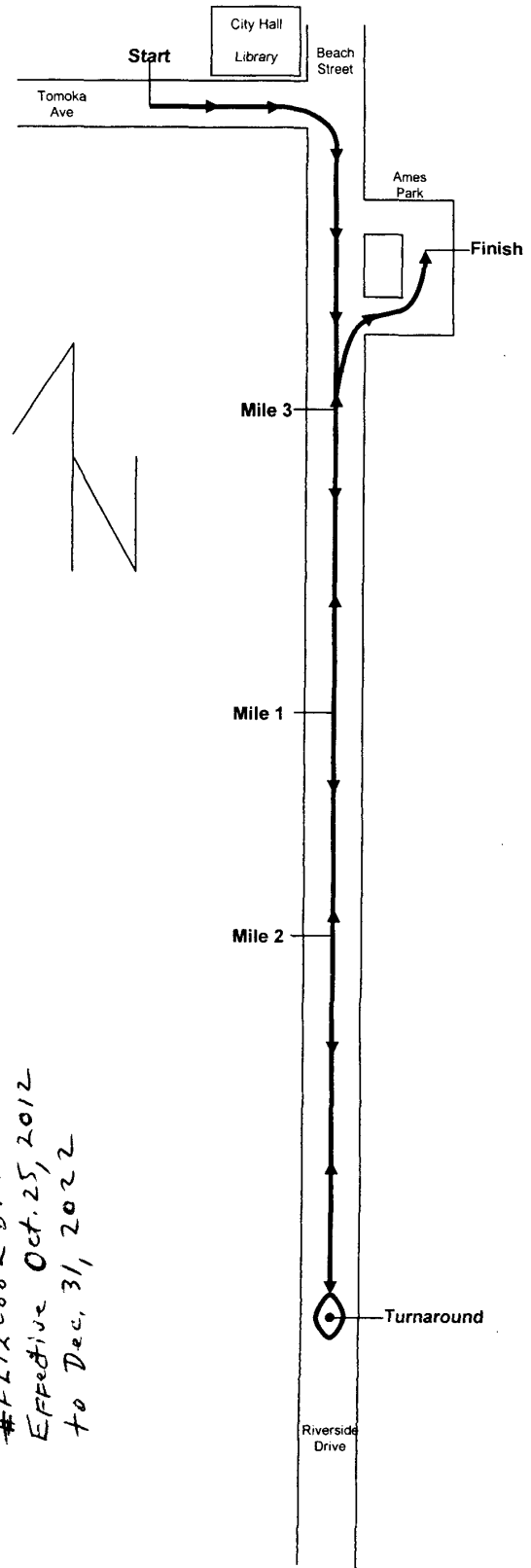
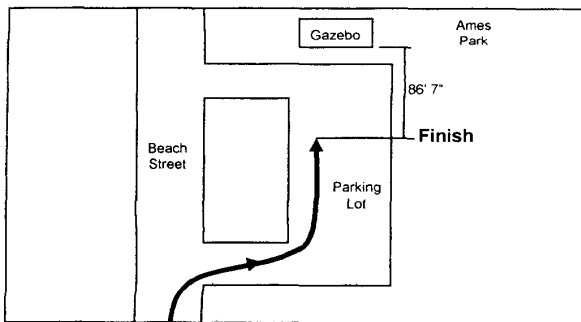
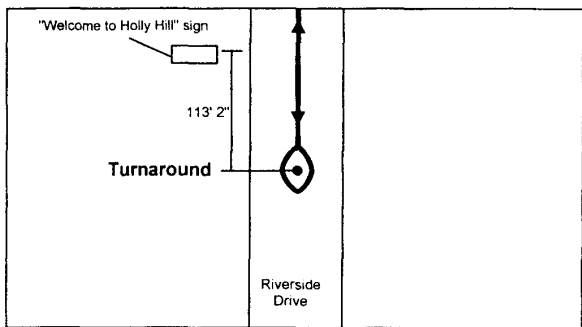
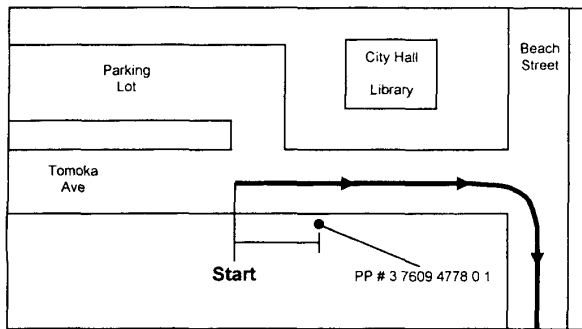
Turnaround – On Riverside Drive, near 1714 Riverside Drive, 113 feet 2 inches south of the "Welcome to Holly Hill" sign.

Mile 2 – On Beach Street, in the center of intersection with Seville Street.

Mile 3 – On Beach Street, even with the north edge of the house at 258 Beach Street.

Finish – In the parking lot for Ames Park, 86 feet 7 inches south of the southwest support pole of the gazebo.

Measured by:
Jacob Smith
Jacob@RaceSmith.com



#FL12088 EBM
Effective Oct. 25, 2012
to Dec. 31, 2022



Road Running Technical Council
USA Track & Field
Measurement Certificate



Name of the course Run From Crime 5k Distance 5,000 meters
Location (state) Florida (city) Ormond Beach
Type of course: road race ☒ calibration ☐ track ☐ Configuration: Out & Back
Type of surface: paved 100 % dirt % gravel % grass % track %
Elevation (meters above sea level) Start 3.3m Finish .6m Highest 3.3m Lowest .6m
Straight line distance between start & finish 417m Drop 0.54 m/km Separation 8.3 %
Measured by (name, address, phone & e-mail) Jacob Smith, 114 Oak Lane, East Palatka, Fl.
32131 386-747-3532 jacob@racesmith.com
Race contact (name, address & phone) Same as above

Measuring Methods: bicycle ☒ steel tape ☐ electronic distance meter ☐
Number of measurements of entire course: 2 Date(s) when course measured: Oct. 12, 2012
Race date: Jan. 12, 2013 Course certification effective date: Oct. 25, 2012
Replaces: N/A (if applicable) Certification code: FL12088EBM

Notice to Race Director
Use this Certification Code in *all* public
announcements relating to your race.

Be It Officially Noted That

Based on examination of data provided by the above named measurer, the course described above and in the map attached is hereby certified as reasonably accurate in measurement according to the standards adopted by the Road Running Technical Council. If *any* changes are made to the course, this certification becomes void, and the course must then be recertified.

Validation of Course — In the event a National Open Record is set on this course, or at the discretion of USA Track & Field, a validation remeasurement may be required to be performed by a member of the Road Running Technical Council. If such a remeasurement shows the course to be short, then all pending records will be rejected and the course certification will be cancelled.

This certification expires on December 31 in the year **2022**

AS NATIONALLY CERTIFIED BY:

Everett McDowell

Date: Nov. 3, 2012

Everett McDowell – USATF/RRTC National Certifier

1256 Stony Brook Lane, Dunedin, Fl. 34698 727-644-7608 emcdowell5@tampabay.rr.com