

Scrub Jay 5K

Titusville, FL

List of Measured Points

Map is not to scale. Points are marked with yellow paint and nails in the road.

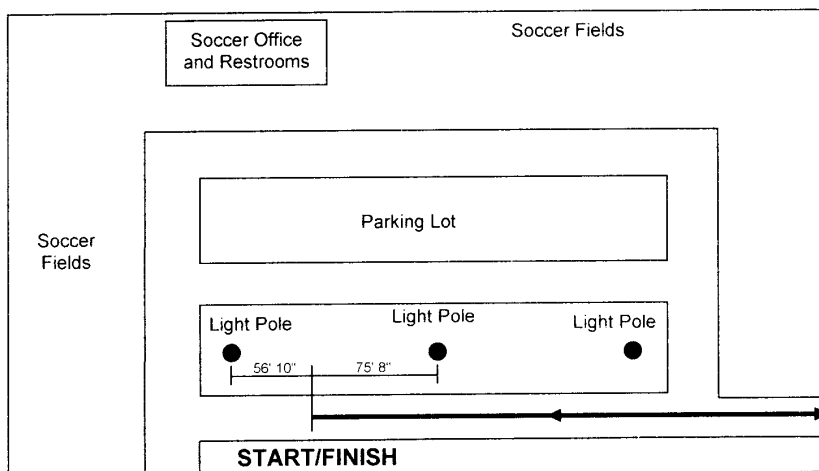
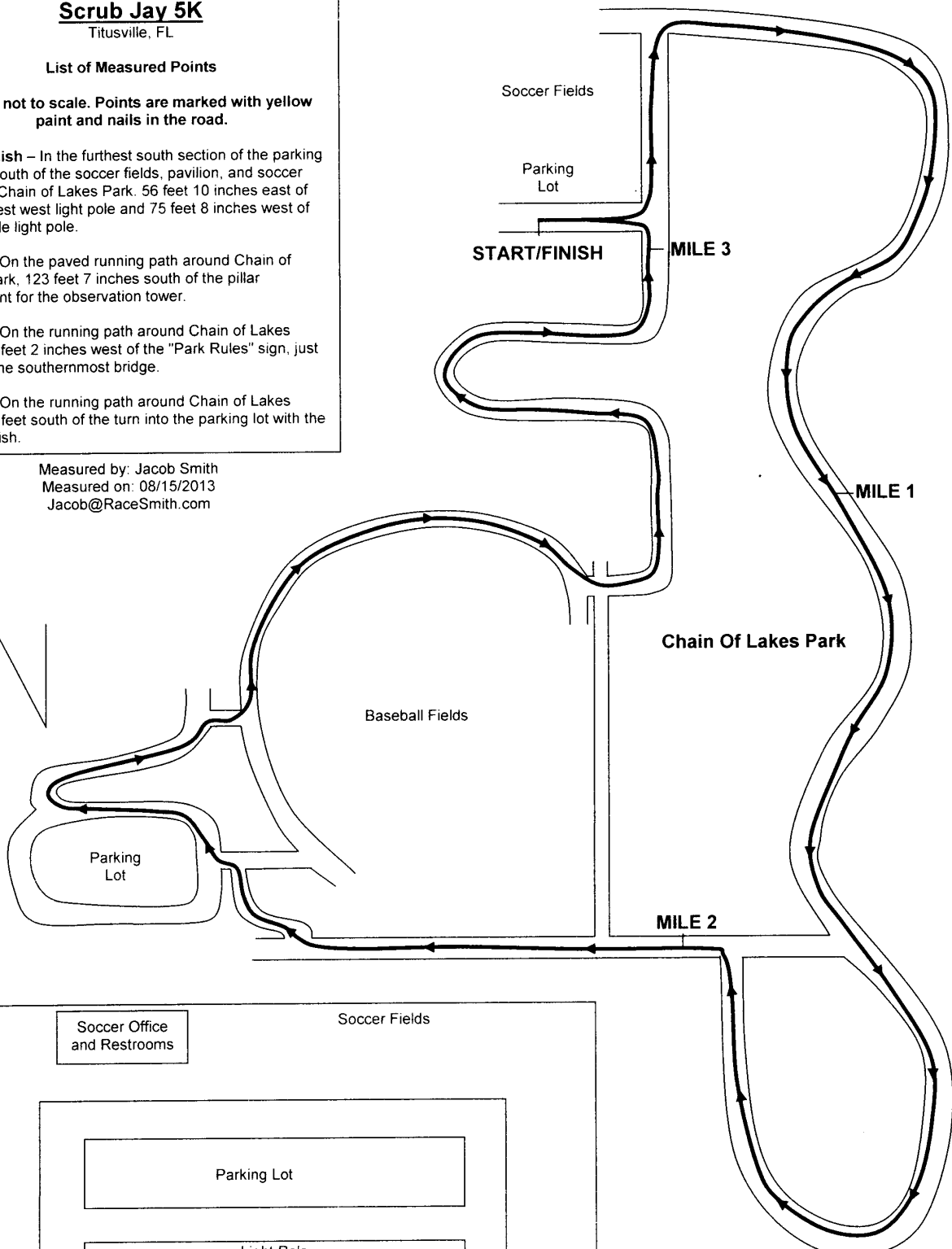
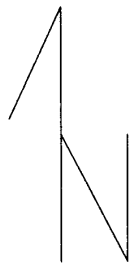
Start/Finish – In the furthest south section of the parking lot, just south of the soccer fields, pavilion, and soccer office at Chain of Lakes Park. 56 feet 10 inches east of the furthest west light pole and 75 feet 8 inches west of the middle light pole.

Mile 1 – On the paved running path around Chain of Lakes Park, 123 feet 7 inches south of the pillar monument for the observation tower.

Mile 2 – On the running path around Chain of Lakes Park, 77 feet 2 inches west of the "Park Rules" sign, just west of the southernmost bridge.

Mile 3 – On the running path around Chain of Lakes Park, 15 feet south of the turn into the parking lot with the Start/Finish.

Measured by: Jacob Smith
Measured on: 08/15/2013
Jacob@RaceSmith.com



Note: Course on Bike Path.

USATF Certification
#FL13056EBM
Effective Aug. 30, 2013
to Dec. 31, 2023



Road Running Technical Council
USA Track & Field
Measurement Certificate



Name of the course Scrub Jay 5k Distance 5,000 meters
Location (state) Florida (city) Titusville
Type of course: road race ☒ calibration ☐ track ☐ Configuration: Keyhole
Type of surface: paved 100 % dirt % gravel % grass % track %
Elevation (meters above sea level) Start 1.5m Finish 1.5m Highest 3m Lowest .6m
Straight line distance between start & finish 0 Drop 0 m/km Separation 0 %
Measured by (name, address, phone & e-mail) Jacob Smith, 114 Oak Lane, East Palatka, Fl.
32131 386-747-3532 Jacob@RaceSmith.com
Race contact (name, address, phone & e-mail) Same as above

Measuring Methods: bicycle ☒ steel tape ☐ electronic distance meter ☐
Number of measurements of entire course: 2 Date(s) when course measured: Aug. 15, 2013
Race date: Jan. 26, 2014 Course certification effective date: Aug. 30, 2013
Certification code: FL13056EBM

Notice to Race Director: Use this Certification Code
in *all* public announcements relating to your race.

Be It Officially Noted That

Based on examination of data provided by the above named measurer, the course described above and in the map attached is hereby certified as reasonably accurate in measurement according to the standards adopted by the Road Running Technical Council. If *any* changes are made to the course, this certification becomes void, and the course must then be recertified.

Verification of Course — In the event a National Open Record is set on this course, or at the discretion of USA Track & Field, a verification remeasurement may be required to be performed by a member of the Road Running Technical Council. If such a remeasurement shows the course to be short, then all pending records will be rejected and the course certification will be cancelled.

This certification expires on December 31 in the year **2023**

AS NATIONALLY CERTIFIED BY:

Everett McDowell

Date: Sep. 9, 2013

Everett McDowell – USATF/RRTC National Certifier

1256 Stony Brook Lane, Dunedin, Florida 34698 727-644-7608 emcdowell5@tampabay.rr.com