

Celebration Rotary 5K

Celebration, FL

List of Measured Points

Map is not to scale.

Points are marked with yellow paint in the road.

Start – On Celebration Place, in the northeast bound lane, 37 feet 1 inch northeast of light pole # 0040.

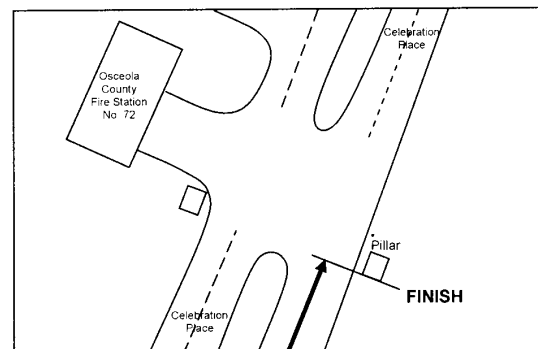
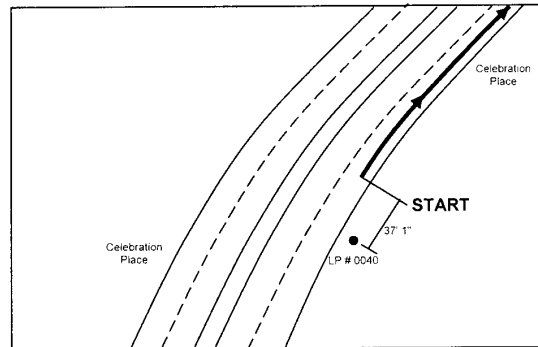
Mile 1 – On Celebration Place, 33 feet 9 inches east of light pole # 0100.

Mile 2 – On Golf Park Drive, 34 feet 4 inches east of light pole # 0471, near the residence at 614 Golf Park Drive.

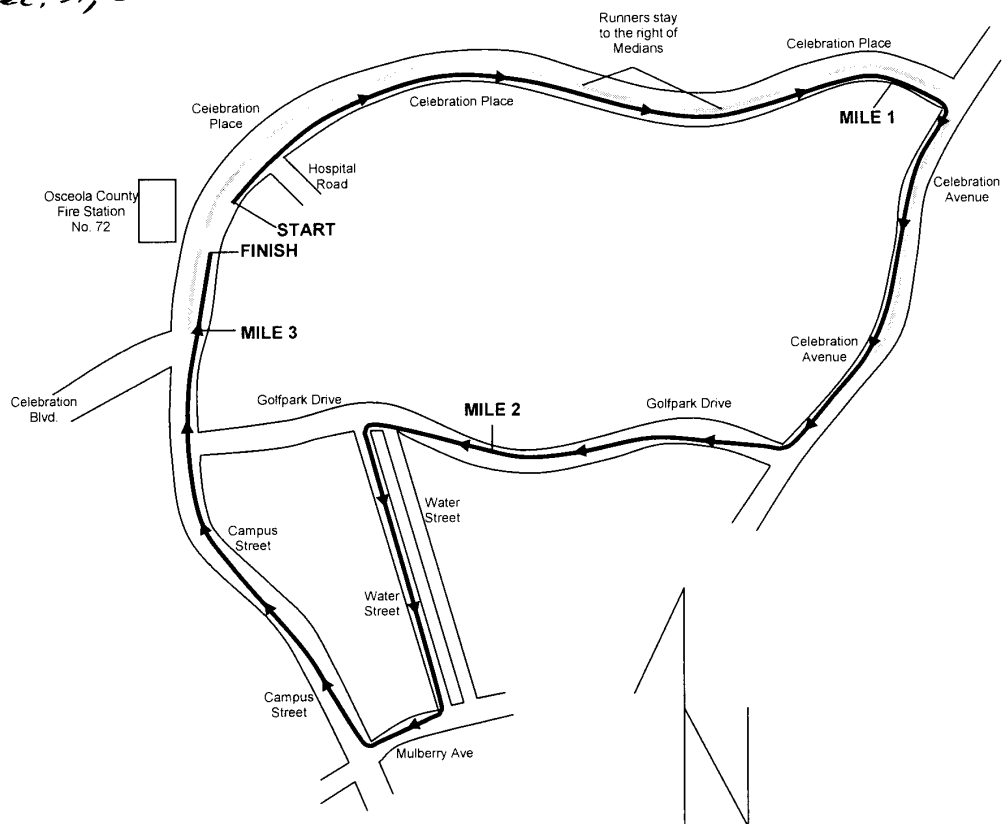
Mile 3 – On Celebration Place, 30 feet 2 inches north of light pole # 0288.

Finish – On Celebration Place, in the north bound lane, directly even with the south edge of the pillar across from the south entrance to Osceola County Fire Station No. 72.

Measured by: Jacob Smith
Jacob@RaceSmith.com
Measured on: 10/22/2013



*USATF Certification
#FL13079EBm
Effective Oct. 24, 2013
to Dec. 31, 2013*





Road Running Technical Council
USA Track & Field
Measurement Certificate



Name of the course Celebration Rotary 5k Distance 5k
Location (state) Florida (city) Celebration
Type of course: road race ☒ calibration ☐ track ☐ Configuration: Loop
Type of surface: paved 100 % dirt % gravel % grass % track %
Elevation (meters above sea level) Start 28.7m Finish 28m Highest 28.7m Lowest 22.6m
Straight line distance between start & finish 106m Drop .14 m/km Separation 2.1 %
Measured by (name, address, phone & e-mail) Jacob Smith, 114 Oak Lane, East Palatka, Fl.
32131 386-747-3532 jacob@racesmith.com
Race contact (name, address, phone & e-mail) Dawn Thomas, 1420 Celebration Blvd.,
Celebration, Fl. 34747 407-579-7273
Measuring Methods: bicycle ☒ steel tape ☐ electronic distance meter ☐
Number of measurements of entire course: 2 Date(s) when course measured: Oct. 22, 2013
Race date: Oct. 26, 2013 Course certification effective date: Oct. 24, 2013
Certification code: FL13079EBM

Notice to Race Director: Use this Certification Code
in *all* public announcements relating to your race.

Be It Officially Noted That

Based on examination of data provided by the above named measurer, the course described above and in the map attached is hereby certified as reasonably accurate in measurement according to the standards adopted by the Road Running Technical Council. If *any* changes are made to the course, this certification becomes void, and the course must then be recertified.

Verification of Course — In the event a National Open Record is set on this course, or at the discretion of USA Track & Field, a verification remeasurement may be required to be performed by a member of the Road Running Technical Council. If such a remeasurement shows the course to be short, then all pending records will be rejected and the course certification will be cancelled.

This certification expires on December 31 in the year **2023**

AS NATIONALLY CERTIFIED BY:

Everett McDowell

Date: Oct. 24, 2013

Everett McDowell – USATF/RRTC National Certifier

1256 Stony Brook Lane, Dunedin, Florida 34698 727-644-7608 emcdowell5@tampabay.rr.com