

## Ravine Gardens 5K

Palatka, FL

### List of Measured Points

Map is not to scale. Points marked with yellow paint in the road.

**Start** – On the Ravine Gardens loop road, 30 feet 10 inches east of the 1/2 mile marker post.

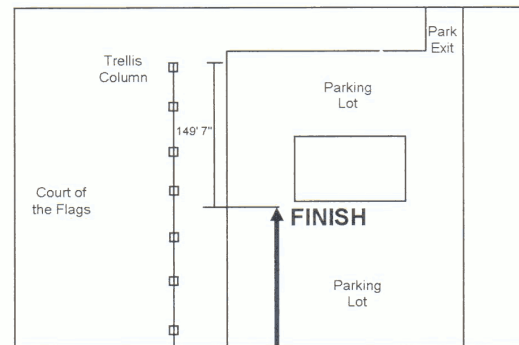
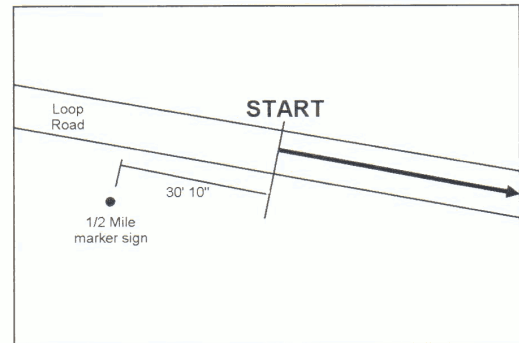
**Mile 1** – On the Ravine Gardens loop road, 121 feet 9 inches southeast of the last deck/overlook before the main parking lot.

**Mile 2** – On the Ravine Gardens loop road, even with the "Sabal Palm" marker post.

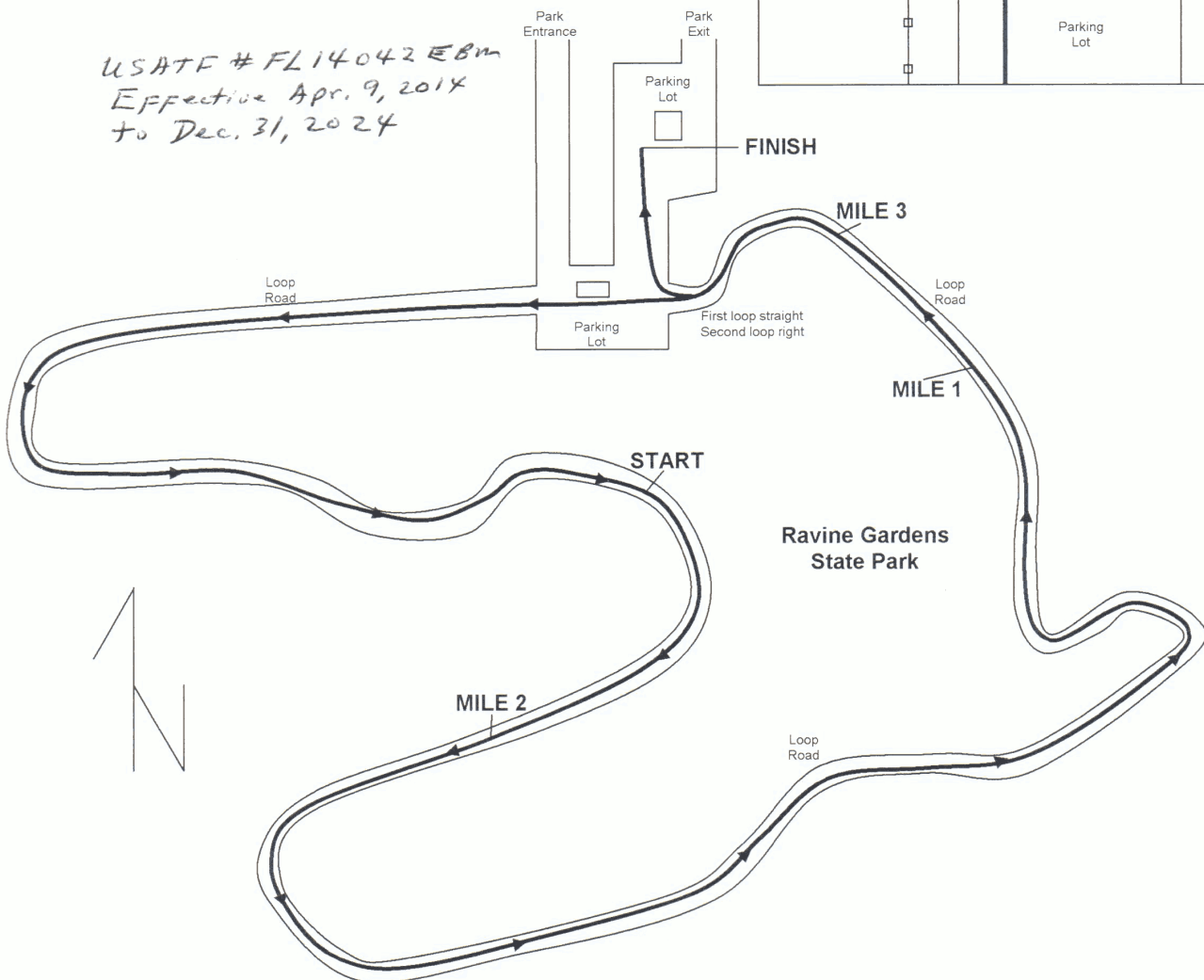
**Mile 3** – On the Ravine Gardens loop road, 224 feet 10 inches northeast of the intersection of the loop road with the main parking lot.

**Finish** – In the parking lot for Ravine Gardens, 149 feet 7 inches south of the northern most column of the trellis on the court of the flags.

Measured on 04/01/2014 by:  
Jacob Smith  
Jacob@RaceSmith.com



USATF # FL14042 EBM  
Effective Apr. 9, 2014  
to Dec. 31, 2024





**Road Running Technical Council**  
**USA Track & Field**  
**Measurement Certificate**



Name of the course Ravine Gardens 5k Distance 5,000 meters  
Location (state) Florida (city) Palatka  
Type of course: road race ☒ calibration ☐ track ☐ Configuration: Loop  
Type of surface: paved 100 % dirt - % gravel - % grass - % track - %  
Elevation (meters above sea level) Start 18m Finish 25m Highest 25m Lowest 3.4m  
Straight line distance between start & finish 356m Drop (1.4) m/km Separation 7.1 %  
Measured by (name, address, phone & e-mail) Jacob Smith, 114 Oak Lane, East Palatka, Fl. 32131  
386-747-3532 Jacob@RaceSmith.com  
Race contact (name, address, phone & e-mail) Same as above

Measuring Methods: bicycle ☒ steel tape ☐ electronic distance meter ☐

Number of measurements of entire course: 2 Date(s) when course measured: Apr. 1, 2014

Race date: Unknown Course certification effective date: Apr. 9, 2014

Certification code: FL14042EBM

Notice to Race Director: Use this Certification Code  
in **all** public announcements relating to your race.

***Be It Officially Noted That***

Based on examination of data provided by the above named measurer, the course described above and in the map attached is hereby certified as reasonably accurate in measurement according to the standards adopted by the Road Running Technical Council. If **any** changes are made to the course, this certification becomes void, and the course must then be recertified.

**Verification of Course** — In the event a National Open Record is set on this course, or at the discretion of USA Track & Field, a verification remeasurement may be required to be performed by a member of the Road Running Technical Council. If such a remeasurement shows the course to be short, then all pending records will be rejected and the course certification will be cancelled.

***This certification expires on December 31 in the year***

**2024**

**AS NATIONALLY CERTIFIED BY:**

Everett McDowell

Date: Apr. 15, 2014

Everett McDowell • USATF/RRTC National Certifier

1256 Stony Brook Lane, Dunedin, Florida 34698 • 727-644-7608 • emcdowell5@tampabay.rr.com