

Vilano 5K

St. Augustine, FL

List of Measured Points

Map is not to scale. Points are marked with yellow paint on the road.

Start – On Meadow Avenue, 27 feet 5 inches east of power pole # 3 6156 1343 0 5, just west of the intersection with 2nd Street.

Mile 1 – On A1A, 120 feet 11 inches west of light pole # BB1162, 593 feet 6 inches west of FDOT Survey marker 780099B, on the concrete barrier wall, on the northeast side of bridge.

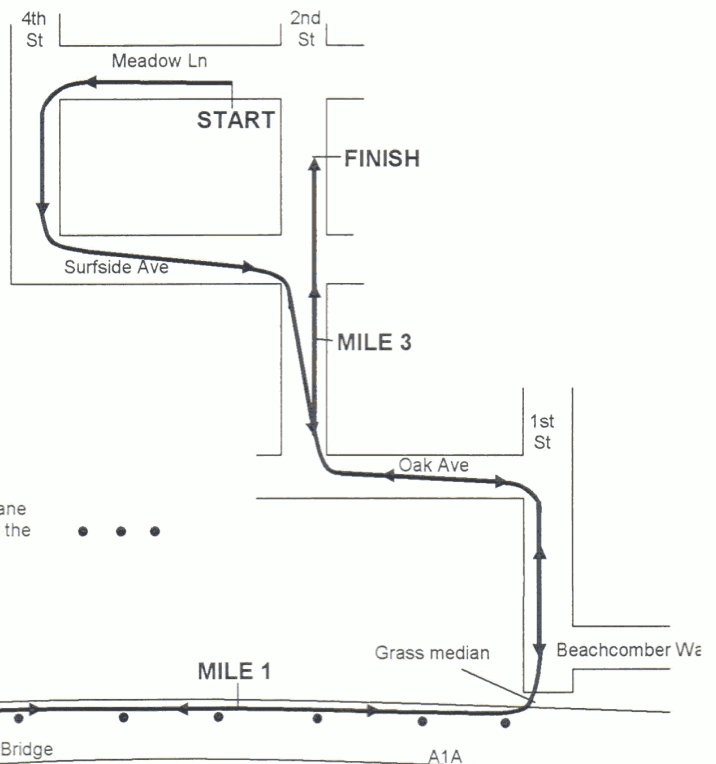
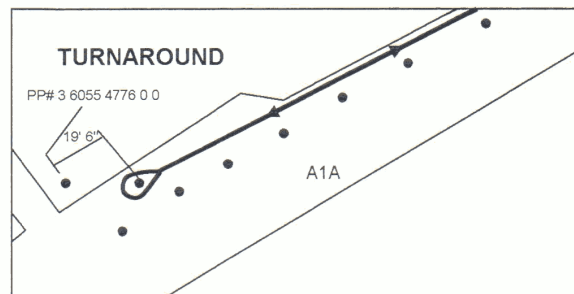
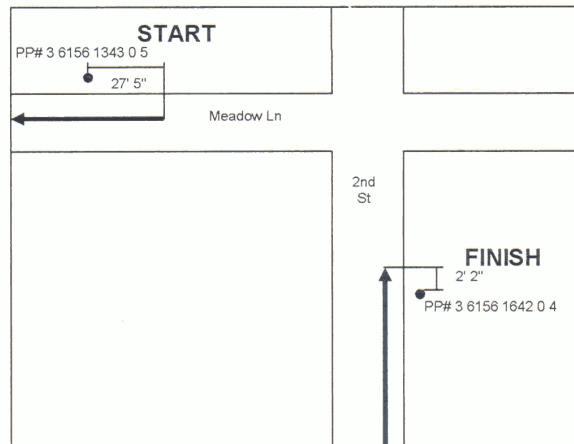
Turnaround - On A1A, 19 feet 6 inches northeast of power pole # 3 6055 4776 0 0, just northeast of the entrance into Camachee Island.

Mile 2 – On A1A, 1001 feet 6 inches west of the antenna pole at the center/highest part of the bridge, 1076 feet 7 inches east of the west end of the concrete barrier wall, on the northwest side of bridge..

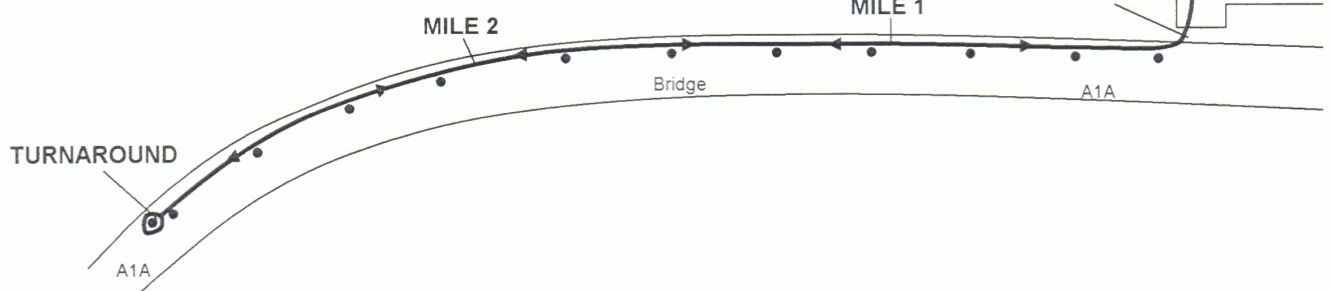
Mile 3 – On 2nd Street, 21 feet 11 inches south of power pole # 3 6156 1932 0 4.

Finish - On 2nd Street, 2 feet 2 inches north of power pole # 3 6156 1642 0 4, just south of the intersection with Meadow Avenue.

Measured by: Jacob Smith
Measured on: 04/10/2014
Jacob@RaceSmith.com



Cones separate the west bound traffic lane from the emergency lane. Route across the bridge is in the emergency lane.



USATF #FL 14046 EBM
Effective Apr. 15, 2014
to Dec. 31, 2024



Road Running Technical Council
USA Track & Field
Measurement Certificate



Name of the course Vilano 5k Distance 5,000 meters
Location (state) Florida (city) St. Augustine
Type of course: road race ☒ calibration ☐ track ☐ Configuration: Out & Back
Type of surface: paved 100 % dirt - % gravel - % grass - % track - %
Elevation (meters above sea level) Start 1.5m Finish 1.8m Highest 19.8m Lowest .9m
Straight line distance between start & finish 29m Drop (.06) m/km Separation .58 %
Measured by (name, address, phone & e-mail) Jacob Smith, 114 Oak Lane, East Palatka, FL 32131
386-747-3532 Jacob@RaceSmith.com
Race contact (name, address, phone & e-mail) Same as above

Measuring Methods: bicycle ☒ steel tape ☐ electronic distance meter ☐

Number of measurements of entire course: 2 Date(s) when course measured: Apr. 10, 2014

Race date: May 17, 2014 Course certification effective date: Apr. 15, 2014

Certification code: FL14046EBM

Notice to Race Director: Use this Certification Code
in **all** public announcements relating to your race.

Be It Officially Noted That

Based on examination of data provided by the above named measurer, the course described above and in the map attached is hereby certified as reasonably accurate in measurement according to the standards adopted by the Road Running Technical Council. If **any** changes are made to the course, this certification becomes void, and the course must then be recertified.

Verification of Course — In the event a National Open Record is set on this course, or at the discretion of USA Track & Field, a verification remeasurement may be required to be performed by a member of the Road Running Technical Council. If such a remeasurement shows the course to be short, then all pending records will be rejected and the course certification will be cancelled.

This certification expires on December 31 in the year **2024**

AS NATIONALLY CERTIFIED BY:

Everett McDowell

Date: Apr. 20, 2014

Everett McDowell • USATF/RRTC National Certifier

1256 Stony Brook Lane, Dunedin, Florida 34698 • 727-644-7608 • emcdowell15@tampabay.rr.com