

## Let's Move! Apopka 10K

Apopka, FL

### List of Measured Points

Map is not to scale.

Points marked with yellow paint on the road.

**Start** – In the Apopka SDA Church parking lot, 8 feet 3 inches south of light pole # 2-162A.

**Mile 1** – In the bus loop, for Apopka Memorial Middle School, 77 feet 4 inches east of the traffic light pole on the southeast corner of Park Avenue and Seahawk Way.

**Mile 2** – On the West Orange Trail, 41 feet 5 inches south of power pole # A89232.

**Mile 3** – On the West Orange Trail, 62 feet 3 inches south of the railroad tracks.

**Turnaround** – On the West Orange Trail, 137 feet 1 inch south of the communal mailbox at 1509 Old Apopka Road.

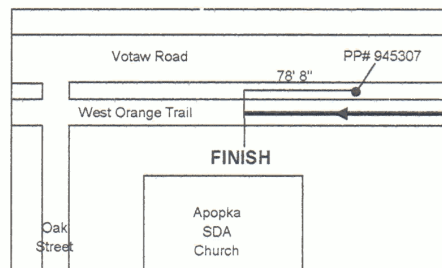
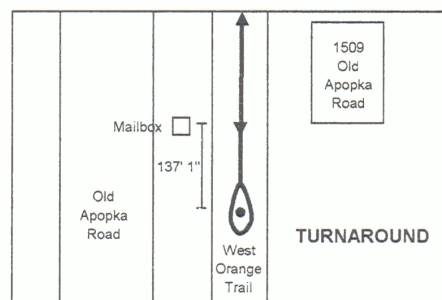
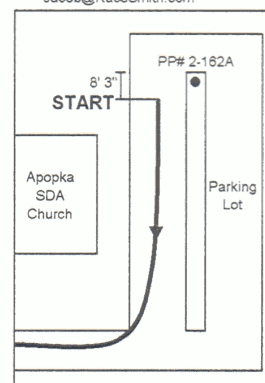
**Mile 4** – On the West Orange Trail, 83 feet 7 inches south of the intersection with 17th Street.

**Mile 5** – On the West Orange Trail, 47 feet 3 inches from the end of the rail on the bottom of the ramp of the overpass, on the south side of US 441.

**Mile 6** – On the West Orange Trail, 393 feet 7 inches south of the concrete wall of the church.

**Finish** – On the West Orange Trail, in front of the Apopka SDA Church, 78 feet 8 inches west of power pole # 945307.

Measured by: Jacob Smith  
Measured on: 06/09/2014  
Jacob@RaceSmith.com





**Road Running Technical Council**  
**USA Track & Field**  
**Measurement Certificate**



Name of the course Let's Move! Apopka 10k Distance 10km  
Location (state) Florida (city) Apopka  
Type of course: road race ☒ calibration ☐ track ☐ Configuration: Out & Back  
Type of surface: paved 100 % dirt - % gravel - % grass - % track - %  
Elevation (meters above sea level) Start 22.9m Finish 20.7m Highest 43.2m Lowest 18.9m  
Straight line distance between start & finish 76m Drop .22 m/km Separation .76 %  
Measured by (name, address, phone & e-mail) Jacob Smith, 114 Oak Lane, East Palatka, FL 32131  
386-747-3532 Jacob@RaceSmith.com  
Race contact (name, address, phone & e-mail) Same as above

Measuring Methods: bicycle ☒ steel tape ☐ electronic distance meter ☐

Number of measurements of entire course: 2 Date(s) when course measured: June 9, 2014

Race date: Sep. 21, 2014 Course certification effective date: June 18, 2014

Certification code: FL14060EBM

Notice to Race Director: Use this Certification Code  
in **all** public announcements relating to your race.

***Be It Officially Noted That***

Based on examination of data provided by the above named measurer, the course described above and in the map attached is hereby certified as reasonably accurate in measurement according to the standards adopted by the Road Running Technical Council. If **any** changes are made to the course, this certification becomes void, and the course must then be recertified.

**Verification of Course** — In the event a National Open Record is set on this course, or at the discretion of USA Track & Field, a verification remeasurement may be required to be performed by a member of the Road Running Technical Council. If such a remeasurement shows the course to be short, then all pending records will be rejected and the course certification will be cancelled.

***This certification expires on December 31 in the year*** **2024**

**AS NATIONALLY CERTIFIED BY:**

Everett McDowell

Date: June 25, 2014

Everett McDowell • USATF/RRTC National Certifier

1256 Stony Brook Lane, Dunedin, Florida 34698 • 727-644-7608 • emcdowell5@tampabay.rr.com