

Ravine Gardens 6K

Palatka, FL

List of Measured Points

Map is not to scale. Points marked with yellow paint in the road.

Start – On the entrance road into Ravine Gardens, 44 feet 7 inches north of the power pole # 3 3835 8944 0 3.

Mile 1 – On the Ravine Gardens loop road, 16 feet 3 inches northwest of the "Steephead Ravines" sign.

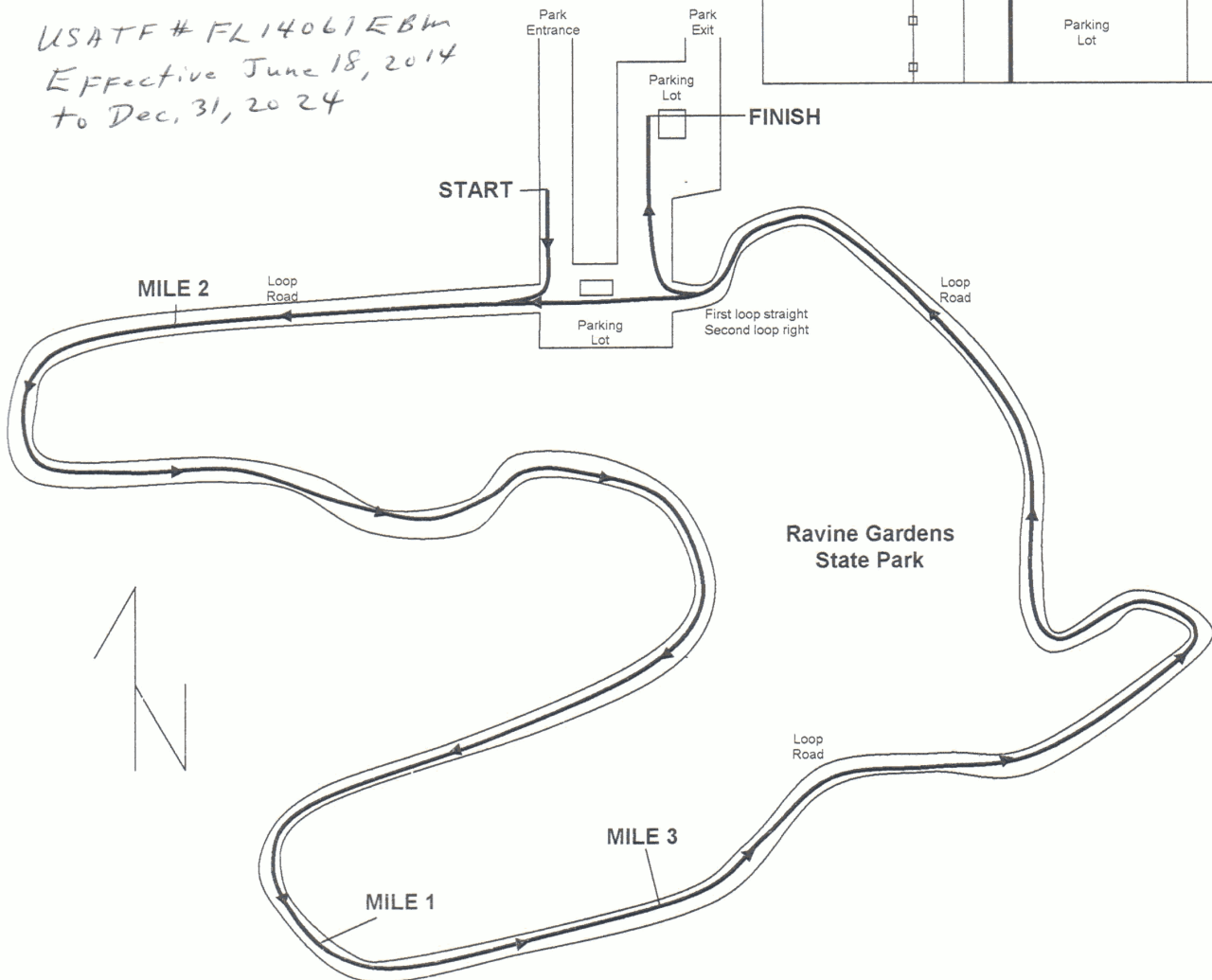
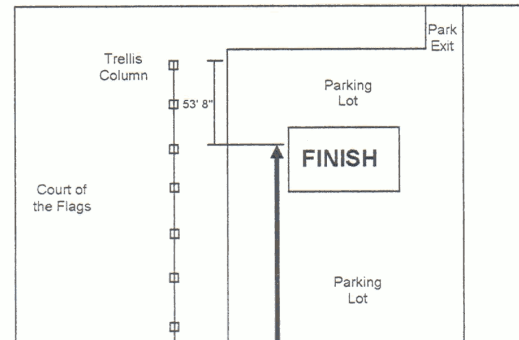
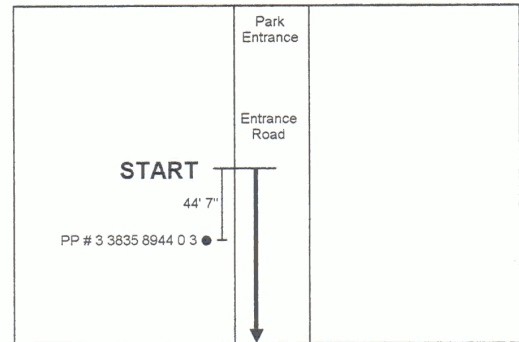
Mile 2 – On the Ravine Gardens loop road, 136 feet 5 inches east of power pole # 87G2.

Mile 3 – On the Ravine Gardens loop road, 680 feet northeast of the "1 Mi." sign post.

Finish – In the parking lot for Ravine Gardens, 53 feet 8 inches south of the northern most column of the trellis on the court of the flags.

Measured on 06/14/2014 by:
Jacob Smith
Jacob@RaceSmith.com

USATF # FL14061EBW
Effective June 18, 2014
to Dec. 31, 2024





Road Running Technical Council
USA Track & Field
Measurement Certificate



Name of the course Ravine Gardens 6k Distance 6km
Location (state) Florida (city) Palatka
Type of course: road race ☒ calibration ☐ track ☐ Configuration: Multiple Loops
Type of surface: paved 100 % dirt - % gravel - % grass - % track - %
Elevation (meters above sea level) Start 24.3m Finish 25.9m Highest 25.9m Lowest 3.3m
Straight line distance between start & finish 84m Drop .26 m/km Separation 1.4 %
Measured by (name, address, phone & e-mail) Jacob Smith, 114 Oak Lane, East Palatka, FL 32131
386-747-3532 Jacob@RaceSmith.com
Race contact (name, address, phone & e-mail) Same as above

Measuring Methods: bicycle ☒ steel tape ☐ electronic distance meter ☐

Number of measurements of entire course: 2 Date(s) when course measured: June 14, 2014

Race date: Oct. 25, 2014 Course certification effective date: June 18, 2014

Certification code: FL14061EBM

Notice to Race Director: Use this Certification Code
in **all** public announcements relating to your race.

Be It Officially Noted That

Based on examination of data provided by the above named measurer, the course described above and in the map attached is hereby certified as reasonably accurate in measurement according to the standards adopted by the Road Running Technical Council. If **any** changes are made to the course, this certification becomes void, and the course must then be recertified.

Verification of Course — In the event a National Open Record is set on this course, or at the discretion of USA Track & Field, a verification remeasurement may be required to be performed by a member of the Road Running Technical Council. If such a remeasurement shows the course to be short, then all pending records will be rejected and the course certification will be cancelled.

This certification expires on December 31 in the year **2024**

AS NATIONALLY CERTIFIED BY:

Everett McDowell

Date: June 25, 2014

Everett McDowell • USATF/RRTC National Certifier

1256 Stony Brook Lane, Dunedin, Florida 34698 • 727-644-7608 • emcdowell15@tampabay.rr.com