

# Falcon Flyaway 5K

Jacksonville, FL

## List of Measured Points

Map is not to scale.

Points are marked with yellow paint and nails in the road.

**Start/ Finish** – On the bike path, near the furthest south parking at Little Talbot Island State Park, even with the second bike rack from the south.

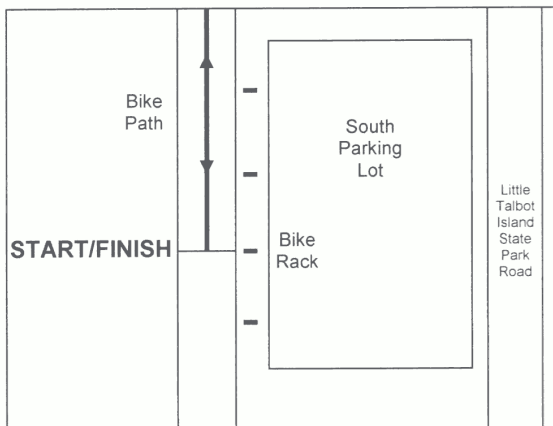
**Mile 1** – On the road going into Little Talbot Island State Park, 30° 26' 44" N 81° 24' 50" W.

**Turnaround** – On the road going into Little Talbot Island State Park, 667 feet 10 inches south of the "Caution - Wildlife Crossing" sign, just south of the north parking lot. 30° 27' 12" N 81° 24' 49" W

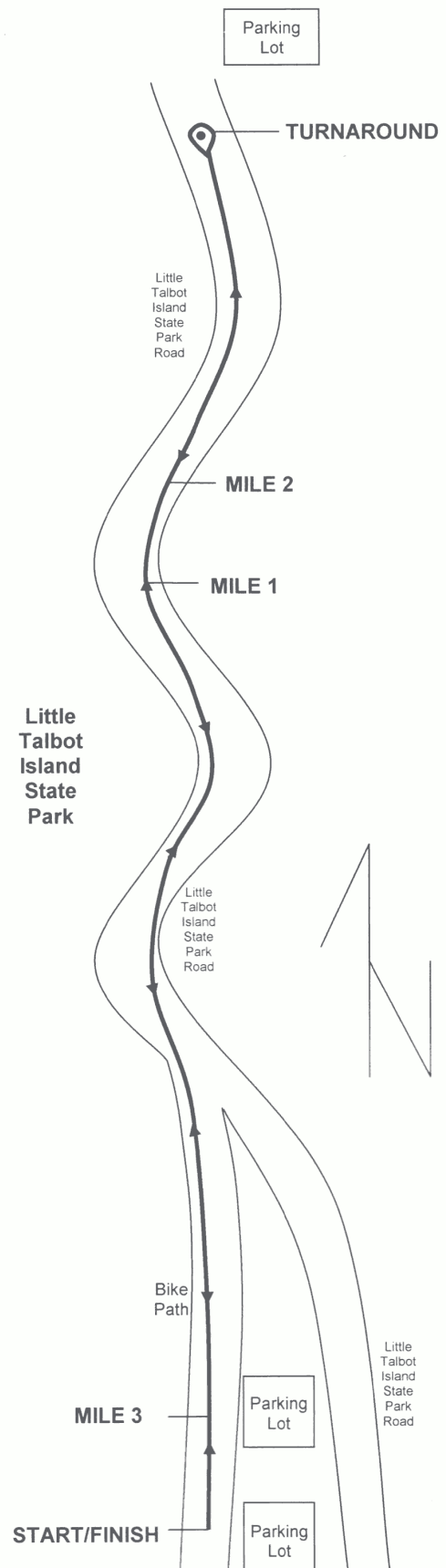
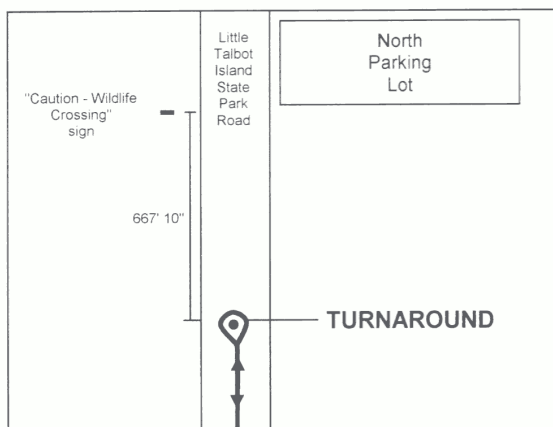
**Mile 2** – On the road going into Little Talbot Island State Park, 30° 26' 50" N 81° 24' 51" W

**Mile 3** – On the bike path, near the second parking lot from the south, 22 feet north of the south bike rack in the lot. 30° 25' 60" N 81° 24' 42" W.

Measured by: Jacob Smith  
Measured on: 08/24/2015  
Jacob@RaceSmith.com



USATF #FL15086EBM  
Effective Sep. 13, 2015  
to Dec. 31, 2025





**Road Running Technical Council**  
**USA Track & Field**  
**Measurement Certificate**



Name of the course Falcon Flyaway 5k Distance 5000 meters  
Location (state) Florida (city) Jacksonville  
Type of course: road race ☒ calibration ☐ track ☐ Configuration: Out & Back  
Type of surface: paved 100 % dirt - % gravel - % grass - % track - %  
Elevation (meters above sea level) Start 2.7m Finish 2.7m Highest 5.8m Lowest 2.7m  
Straight line distance between start & finish 0 Drop 0 m/km Separation 0 %  
Measured by (name, address, phone & e-mail) Jacob Smith, 114 Oak Lane, East Palatka, Florida 32131  
386-747-3532 Jacob@RaceSmith.com  
Race contact (name, address, phone & e-mail) Same as above

Measuring Methods: bicycle ☒ steel tape ☐ electronic distance meter ☐

Number of measurements of entire course: 2 Date(s) when course measured: Aug. 24, 2015

Race date: Oct. 10, 2015 Course certification effective date: Sep. 13, 2015

Certification code: FL15086EBM

Notice to Race Director: Use this Certification Code  
in **all** public announcements relating to your race.

***Be It Officially Noted That***

Based on examination of data provided by the above named measurer, the course described above and in the map attached is hereby certified as reasonably accurate in measurement according to the standards adopted by the Road Running Technical Council. If **any** changes are made to the course, this certification becomes void, and the course must then be recertified.

**Verification of Course** — In the event a National Open Record is set on this course, or at the discretion of USA Track & Field, a verification remeasurement may be required to be performed by a member of the Road Running Technical Council. If such a remeasurement shows the course to be short, then all pending records will be rejected and the course certification will be cancelled.

***This certification expires on December 31 in the year*** **2025**

**AS NATIONALLY CERTIFIED BY:**

*Everett McDowell*

Date: September 16, 2015

Everett McDowell • USATF/RRTC Certifier

1256 Stony Brook Lane, Dunedin, Florida 34698 • 727-644-7608 • emcdowell5@tampabay.rr.com