

**Pink Up The Pace 5K**  
St. Augustine, FL

**List of Measured Points**

Map is not to scale. Points are marked with yellow paint and nails in the road.

**Start** – On Castillo Drive, north of the City Gate, 53 feet 5 inches south of concrete light pole # 35 III 65.

**Mile 1** – On Marine Street, 5 feet south of light pole # 3 6053 3958 01.

**Mile 2** – On Park Place, 30 feet 9 inches west of power pole # 3 6053 1670 00.

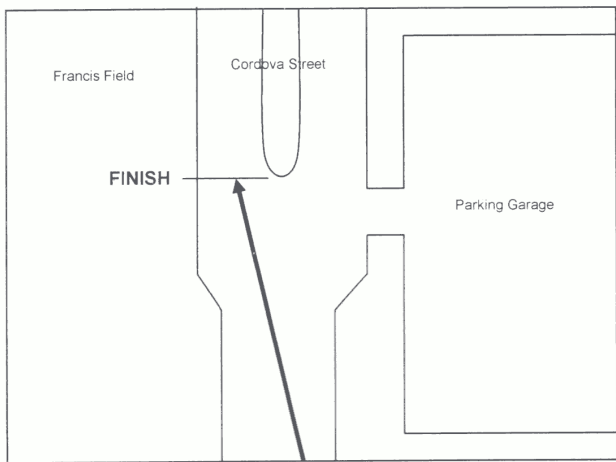
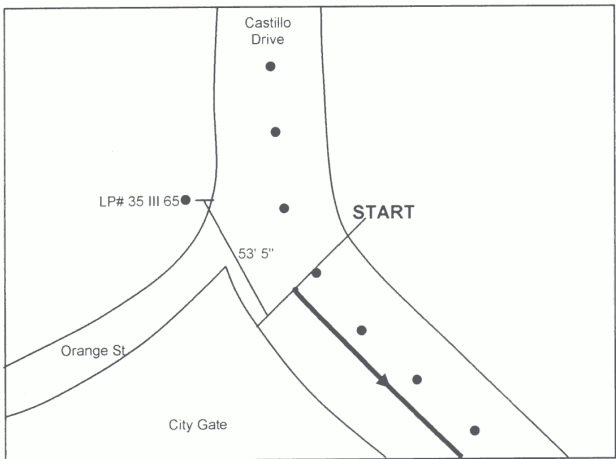
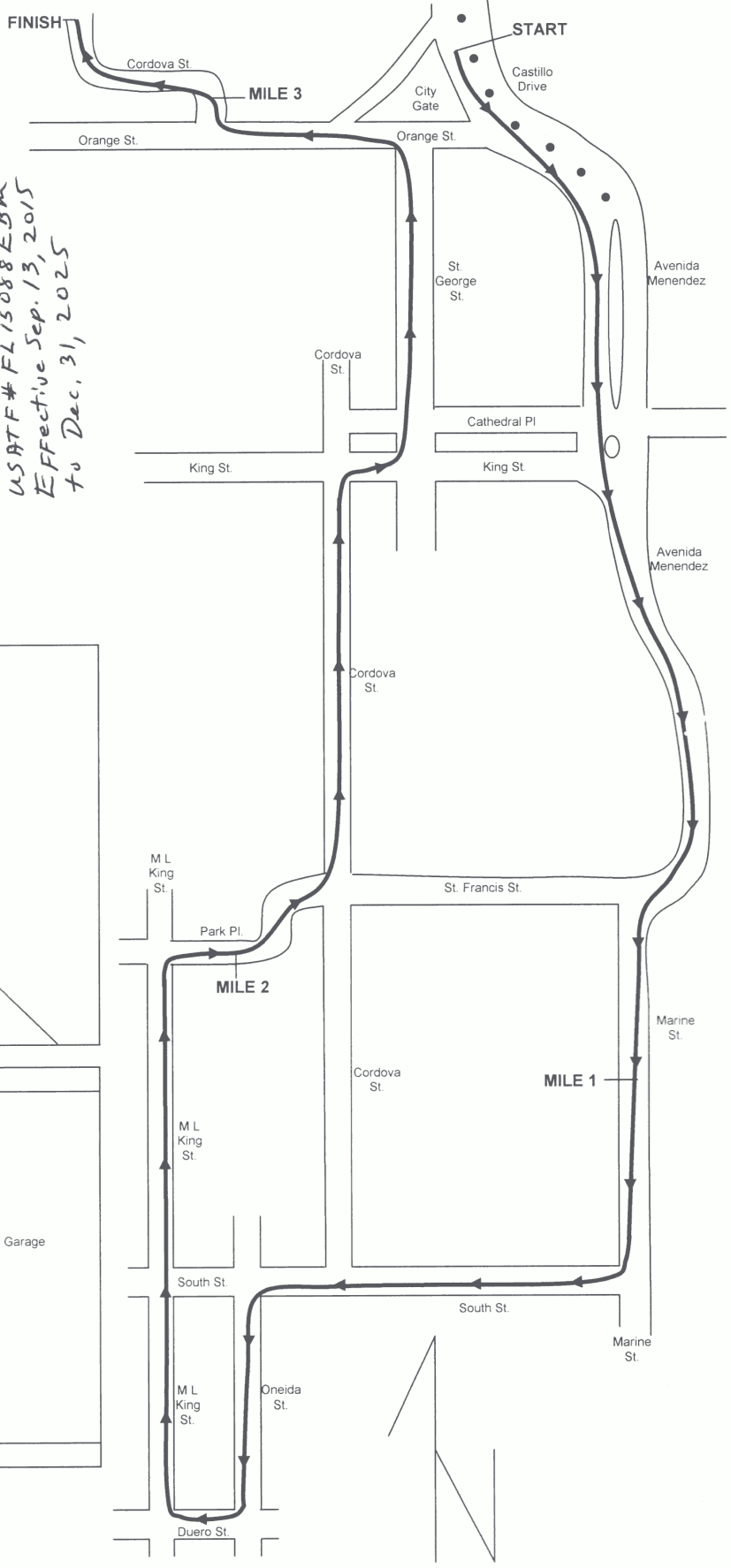
**Mile 3** – On Cordova Street, 24 feet 3 inches south of the north edge of the school board building.

**Finish** – On Cordova Street, in the south bound lanes, across from the entrance to the parking garage, even with the south edge of the median.

Measured By: Jacob Smith  
Measured on: 09/02/2015  
Jacob@RaceSmith.com

CONES ON CENTER LINE OF ROAD = ●●●

*USATF # FL15088EBW  
Effective Sep. 13, 2015  
to Dec. 31, 2025*





**Road Running Technical Council**  
**USA Track & Field**  
**Measurement Certificate**



Name of the course Pink Up the Pace 5k Distance 5000 meters  
 Location (state) Florida (city) St. Augustine  
 Type of course: road race  calibration  track  Configuration: Loop  
 Type of surface: paved 100 % dirt - % gravel - % grass - % track - %  
 Elevation (meters above sea level) Start 1.8m Finish 2.1m Highest 2.4m Lowest .9m  
 Straight line distance between start & finish 306m Drop (.06) m/km Separation 6.1 %  
 Measured by (name, address, phone & e-mail) Jacob Smith, 114 Oak Lane, East Palatka, Florida 32131  
386-747-3532 Jacob@RaceSmith.com  
 Race contact (name, address, phone & e-mail) Same as above

Measuring Methods: bicycle  steel tape  electronic distance meter   
 Number of measurements of entire course: 2 Date(s) when course measured: Sep. 2, 2015  
 Race date: Oct. 3, 2015 Course certification effective date: Sep. 13, 2015  
 Certification code: FL15088EBM

Notice to Race Director: Use this Certification Code in **all** public announcements relating to your race.

***Be It Officially Noted That***

Based on examination of data provided by the above named measurer, the course described above and in the map attached is hereby certified as reasonably accurate in measurement according to the standards adopted by the Road Running Technical Council. If **any** changes are made to the course, this certification becomes void, and the course must then be recertified.

**Verification of Course** — In the event a National Open Record is set on this course, or at the discretion of USA Track & Field, a verification remeasurement may be required to be performed by a member of the Road Running Technical Council. If such a remeasurement shows the course to be short, then all pending records will be rejected and the course certification will be cancelled.

***This certification expires on December 31 in the year*** **2025**

**AS NATIONALLY CERTIFIED BY:**

Everett McDowell Date: September 17, 2015

Everett McDowell • USATF/RRTC Certifier  
 1256 Stony Brook Lane, Dunedin, Florida 34698 • 727-644-7608 • emcdowell5@tampabay.rr.com