

# Gulf Winds Track Club 15K

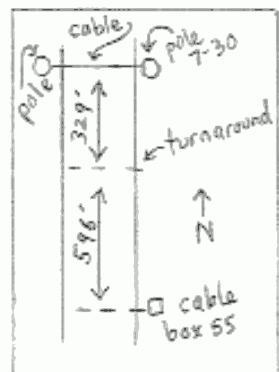
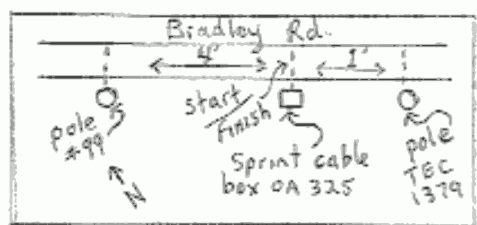
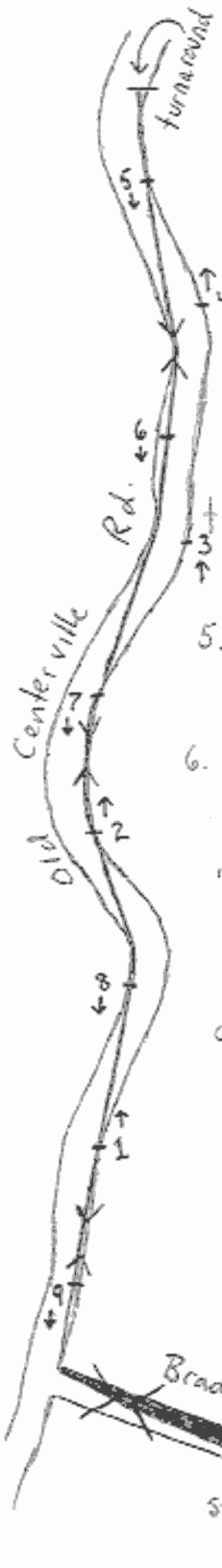
Tallahassee, FL



GULF WINDS TRACK CLUB 15K  
USATF CERTIFICATION FL16080TY  
EFFECTIVE 12-19-16 TO 12-31-26

start/finish: directly in line with Sprint cable box OA 325 on SW side of Bradley Rd.

1. 175' north of mailbox for #10063.
2. 335' south of street sign on NE corner of Centerville+Trumpet Vine.
3. 166' south of "500 fine for littering" sign on tree along east side of road.
4. 146' south of yellow marker on west side of dirt bridge at bottom of hill.
- turnaround: 329' south of set of power poles (one on each side of Road) connected by overhead cable. Pole on east side of Road is 7-30.
5. 200' south of cable box TV 268 on east side of Road at top of hill (on north side of driveway).
6. just south of hillcrest, 66' south of south upright of wooden horse hitch on east side of road. ("No Trespassing" sign is attached to horse hitch.)
7. 613' north of end of pavement.
8. 64' south of Sprint cable box PA10 at NE corner of Centerville+Thousand Oaks N. Circle.
9. 66' south of 3rd power pole north of Bradley Rd. on east side (pole 2A)



Measured by:  
Bill McGuire  
1978 Setting Sun Trail  
Tallahassee, FL 32303  
Tel: (904) 562-2295  
bmcguire31@centervillia.net



**Road Running Technical Council**  
**USA Track & Field**  
**Measurement Certificate**



Name of course: Gulf Winds Track Club 15k Distance: 15 km  
Location : (state) Florida (city) Tallahassee  
Type of course : road race ☒ calibration course ☐ track ☐  
Measuring methods : bicycle ☒ steel tape ☐ electronic distance meter ☐  
Measured by (name, address, phone & e-mail) Bill McGuire 1978 Setting Sun Tr, Tallahassee, FL 32303  
850-562-2295 bmcguire31@centurylink.net  
Race Contact (name, address, phone & email) Zach Deveaux c/o GWTC PO Box 3447, Tallahassee, FL 32315  
941-587-5551 zachdeveaux@gmail.com  
Date(s) when course measured: Oct. 16, 2016  
Number of measurements of entire course: 2 Course Configuration: same out/ back 1 time  
Elevation (meters above sea level) Start 44 m Finish 44 m 59 m Lowest 31 m  
Straight line distance between start & finish 0 m Drop 0 m/km Separation 0.0%  
Type of Surface: Paved 48% Dirt 52% Gravel 0% Grass 0% Track 0%  
Effective date of certification: Dec. 19, 2016 Certification code: FL16080TY

Notice to Race Director: Use this Certification code  
in **all** public announcements relating to your race

***Be It Officially Noted That***

Based on examination of data provided by the above named measurer, the course described above and in the map attached is hereby certified as reasonably accurate in measurement according to the standards adopted by the Road Running Technical Council. If any changes are made to the course, this certification becomes void, and the course must then be recertified.

**Verification of Course** — In the event a National Open Record is set on this course, or at the discretion of USA Track & Field, a verification remeasurement may be required to be performed by a member of the Road Running Technical Council. If such a remeasurement shows the course to be short, then all pending records will be rejected and the course certification will be cancelled.ebr

***This certification expires on December 31 in the year***

**2026**

***AS NATIONALLY CERTIFIED BY***

**Date :** Dec. 29, 2016

Toni Youngman - USATF/RRTC Certifier - 12895 Downstream Circle, Orlando, FL 32828 407-619-2797  
toni@runzamok.net