

Miriam Kittrell 5K
Longwood, FL

List of Measured Points

Map is not to scale.

Points are marked with yellow paint on the road.

Start – On Learning Loop, in the lower parking lot, 66 feet 11 inches west of the flagpole even with the center of the covered entrance to the Forest Lake Education Center front office.

Mile 1 – On the sidewalk paralleling Sand Lake Road, 13 feet west of power pole # 4960111.

Turnaround – On Sunset View Ct, 15 feet 2 inches west of the west edge of the house at 3317 Sunset View Ct.

Mile 2 – On the Sand Lake Road, 13 feet 4 inches west of power pole # 4960107.

Mile 3 – On driveway circling the Forest Lake Education Center, 19 feet north of light pole # 321T 42611.

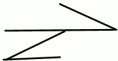
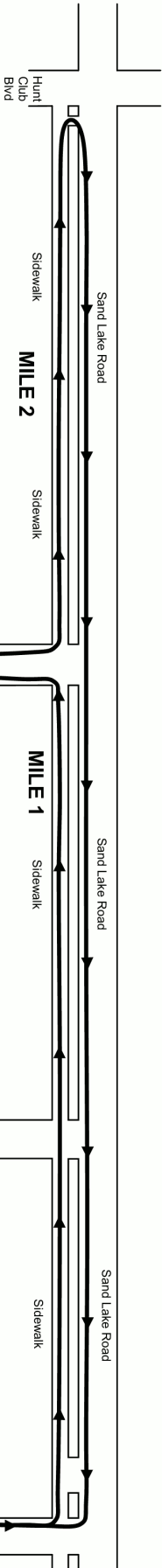
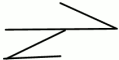
Finish – On Learning Loop, in the upper parking lot, 77 feet 8 inches west of the flagpole even with the center of the covered entrance to the Forest Lake Education Center front office.



TURNAROUND



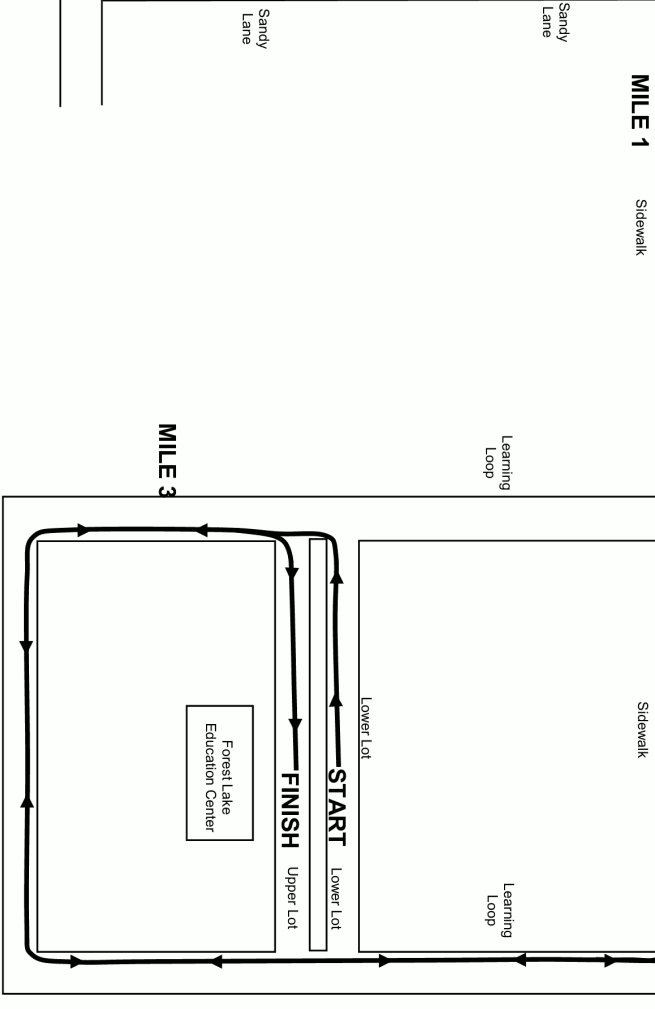
3317 Sunset View Ct



Measured by: Jacob Smith
Measured on: 02/08/2017
Jacob@RaceSmith.com



MIRIAM KITTRELL 5K
USATF CERTIFICATE FL1703STY
EFFECTIVE 2-16-17 TO 12-31-27





**Road Running Technical Council
USA Track & Field
Measurement Certificate**



Name of course: Miriam Kittrell 5k Distance: 5 km
Location : (state) Florida (city) Longwood
Type of course : road race ☒ calibration course ☐
Measuring method : bicycle ☒ steel tape ☐ electronic distance meter ☐
Measured by (name, address, phone & e-mail) Jacob Smith 114 Oak Lane, East Palatka, Florida 32131
386-747-3532 racesmith@hotmail.com
Race Contact (name, address, phone & email) Jacob Smith 114 Oak Lane, East Palatka, Florida 32131
386-747-3532 racesmith@hotmail.com
Date(s) when course measured: Feb. 08, 2017
Number of measurements of entire course: 2 Course Configuration: several out/back sections
Elevation (meters above sea level) Start 22 m Finish 24 m Highest 39 m Lowest 19 m
Straight line distance between start & finish 22 m Drop -0.4 m/km Separation 0.4%
Type of Surface: Paved 100% Dirt 0% Gravel 0% Grass 0% Track 0%
Effective date of certification: Feb. 16, 2017 Certification code: FL17035TY

Notice to Race Director: Use this Certification code
in *all* public announcements relating to your race

Be It Officially Noted That

Based on examination of data provided by the above named measurer, the course described above and in the map attached is hereby certified as reasonably accurate in measurement according to the standards adopted by the Road Running Technical Council. If any changes are made to the course, this certification becomes void, and the course must then be recertified.

Verification of Course — In the event a National Open Record is set on this course, or at the discretion of USA Track & Field, a verification remeasurement may be required to be performed by a member of the Road Running Technical Council. If such a remeasurement shows the course to be short, then all pending records will be rejected and the course certification will be cancelled.

This certification expires on December 31 in the year

2027

AS NATIONALLY CERTIFIED BY

Date : May. 30, 2017

Toni Youngman - USATF/RRTC Certifier - 12895 Dntstream Circle, Orlando, FL 32828 - (407)619-2797 -
toni@runzamok.net