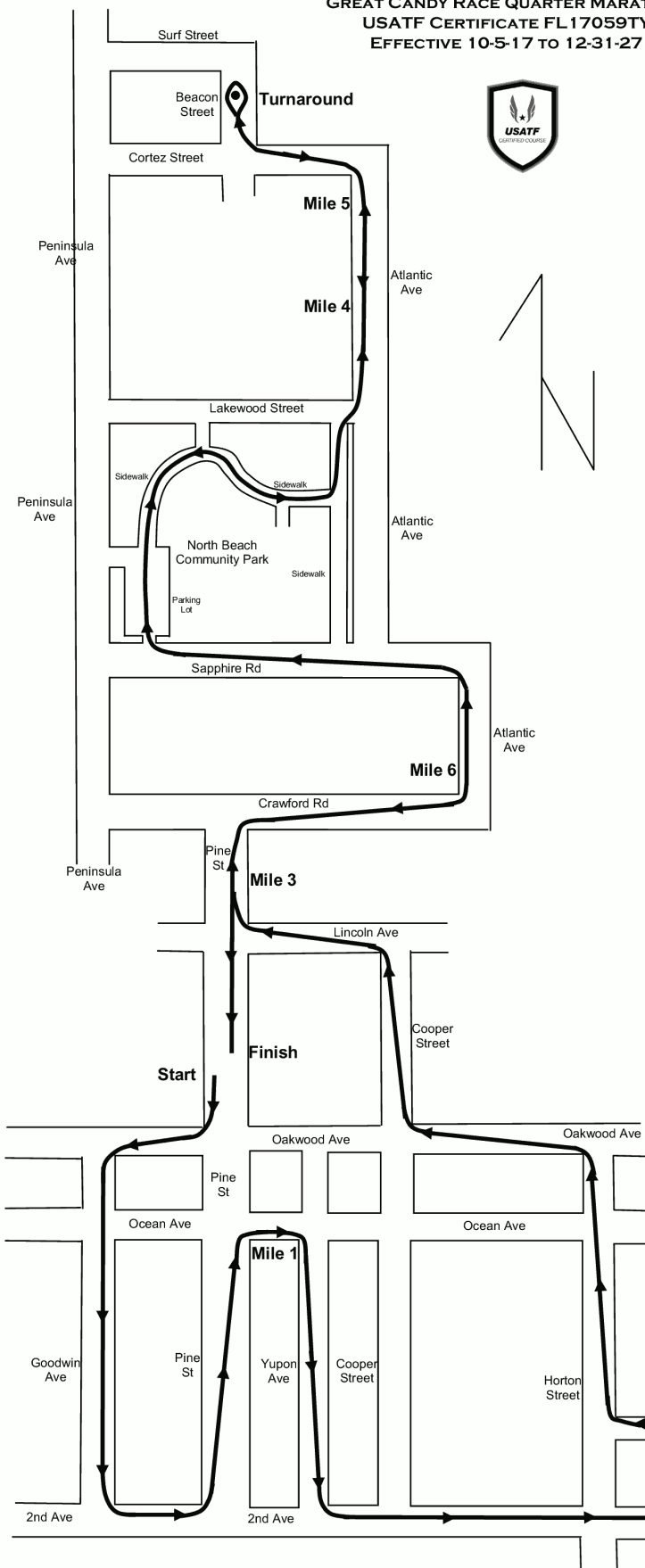


GREAT CANDY RACE QUARTER MARATHON
USATF CERTIFICATE FL17059TY
EFFECTIVE 10-5-17 TO 12-31-27



Great Candy Race Quarter Marathon
 New Smyrna Beach, FL

List of Measured Points

Map is not to scale.
 Points marked with yellow paint on the pavement.

Start – On Pine Street, 31 feet 10 inches south of the south edge of the restroom building at Coronado Civic Center.

Mile 1 – On Ocean Avenue, at the center of the garage door for 403 Ocean Avenue.

Mile 2 – On Locust Street, 6 feet 6 inches west of power pole # JC1662, near 810 Locust Street.

Mile 3 – On Pine Street, 13 feet 10 inches north of the north edge of the house at 407 Pine Street.

Mile 4 – On N. Atlantic Avenue, at the center of the garage door for 1308 N. Atlantic Avenue.

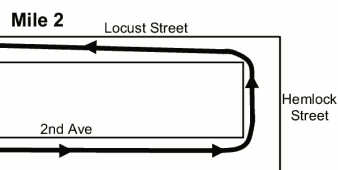
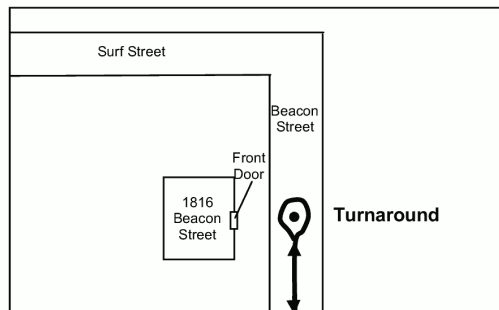
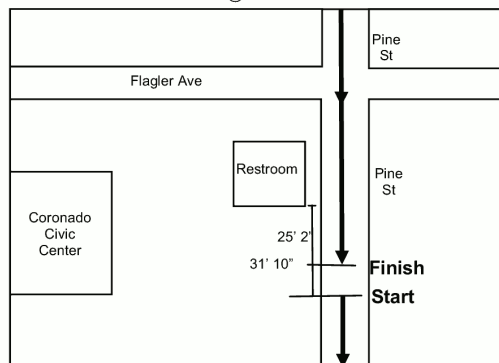
Turnaround – On Beacon Street, even with the center of the front door at 1816 Beacon Street.

Mile 5 – On N. Atlantic Avenue, 6 feet 8 inches north of power pole # UC5159, near 1615 N. Atlantic Avenue.

Mile 6 – On Atlantic Avenue, near the intersection with Kirkland Road, 10 feet 8 inches north of power pole # UC2346.

Finish – On Pine Street, 25 feet 2 inches south of the south edge of the restroom building at Coronado Civic Center.

Measured by: Jacob Smith
 Measured on: 09/27/2017
 Jacob@RaceSmith.com





**Road Running Technical Council
USA Track & Field
Measurement Certificate**



Name of course: Great Candy Race 5k Quarter Marathon Distance: 10.54875 km
Location : (state) Florida (city) New Smyrna Beach
Type of course : road race ☒ calibration course ☐
Measuring method : bicycle ☒ steel tape ☐ electronic distance meter ☐
Measured by (name, address, phone & e-mail) Jacob Smith 114 Oak Lane, East Palatka, Florida 32131
386-747-3532 racesmith@hotmail.com
Race Contact (name, address, phone & email) Jacob Smith 114 Oak Lane, East Palatka, Florida 32131
386-747-3532 racesmith@hotmail.com
Date(s) when course measured: Jul. 27, 2017
Number of measurements of entire course: 2 Course Configuration: keyhole
Elevation (meters above sea level) Start 2 m Finish 2 m Highest 5 m Lowest 1 m
Straight line distance between start & finish 5 m Drop 0 m/km Separation 0.0%
Type of Surface: Paved 97% Dirt 3% Gravel 0% Grass 0% Track 0%
Effective date of certification: Oct. 05, 2017 Certification code: FL17059TY

Notice to Race Director: Use this Certification code
in **all** public announcements relating to your race

Be It Officially Noted That

Based on examination of data provided by the above named measurer, the course described above and in the map attached is hereby certified as reasonably accurate in measurement according to the standards adopted by the Road Running Technical Council. If any changes are made to the course, this certification becomes void, and the course must then be recertified.

Verification of Course — In the event a National Open Record is set on this course, or at the discretion of USA Track & Field, a verification remeasurement may be required to be performed by a member of the Road Running Technical Council. If such a remeasurement shows the course to be short, then all pending records will be rejected and the course certification will be cancelled.

This certification expires on December 31 in the year

2027

AS NATIONALLY CERTIFIED BY

Date : Oct. 11, 2017

Toni Youngman - USATF/RRTC Certifier - 12895 Downstream Circle, Orlando, FL 32828 - (407)619-2797 -
toni@runzamok.net