

LOCO Marathon

Newmarket, NH

Restrictions:
Runners are restricted right
except on Wadleigh Falls Rd.,
Rt 87 and trail trail.

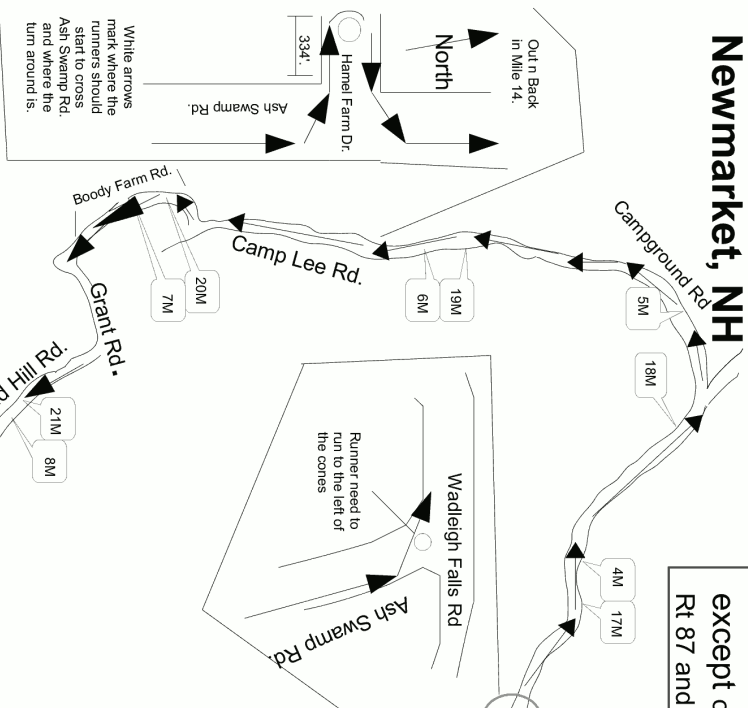
USATF Certificate NH14002BK
Effective Oct 24, 2015 - Dec 31, 2024

North

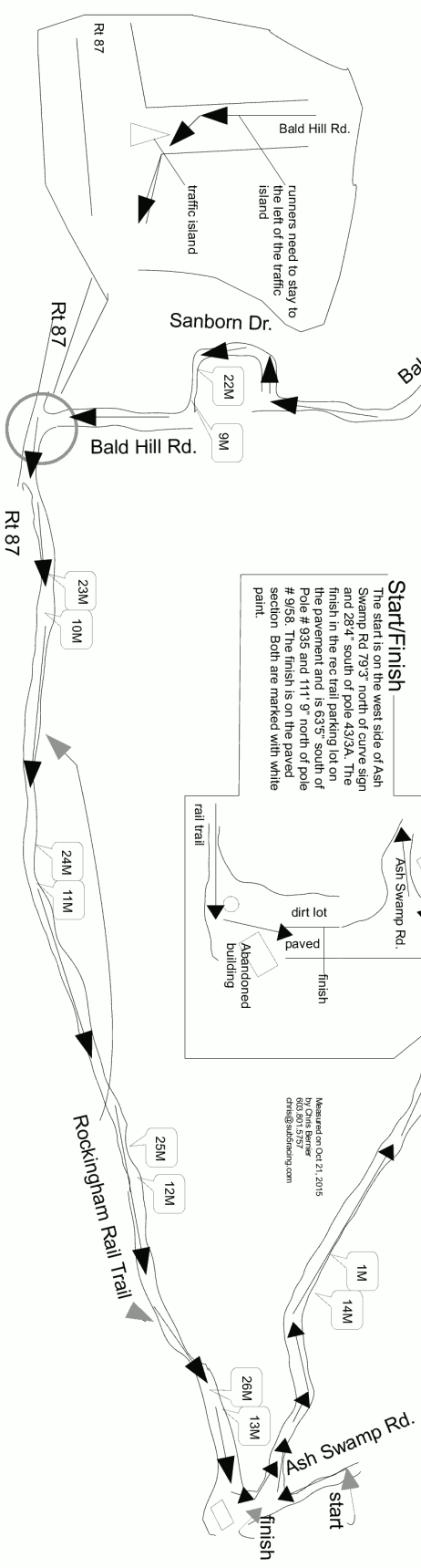
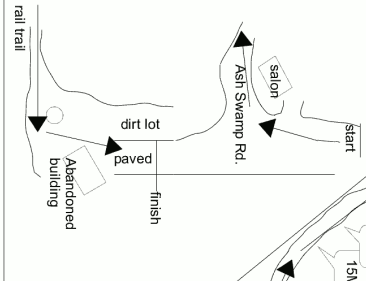


All splits are marked with white paint. All marks are on the RIGHT side of the road unless noted.

- 1M - On Ash Swamp Rd. 311' west of PSNH pole # 95/29 & 3011' east of driveway
- 2M - On Ash Swamp Rd. 76' west of pole # 43/2 & 789' west of pole 95/27
- 3M - On Ash Swamp Rd. 1272' east of pole 41E2D & 881' pole 41E/28
- 4M - On Wadleigh Falls Rd. 1651'0" east of driveway #283 & 2610" west of guard rail
- 5M - On Wadleigh Falls Rd. 787' east of driveway #48 & 1417' west of pole # 864/3
- 6M - On Camp Lee Rd. 953' south of driveway 131 & 1011' south pole # 21
- 7M - On Boody Farm Rd. 272' south of Governors Lane & 249' north of pole # 864A/6
- 8M - On Bald Hill Rd. 698' south of driveway # 138 & 2977' north of pole # 46/15
- 9M - On Bald Hill Rd. 141' 5" east of driveway #5 & 9910' west of pole # 46/13
- 10M - On Bald Hill Rd. 400' east of gate & 762' west of intersection/bridge
- 11M - On rail trail. 311' east of cable sign # NH 01 3428 & 3057' west of gate.
- 12M - On rail trail. 2024' west of cable marker NH 01 3412
- 13M - On rail trail. 3972' caution' gate & 1257' west of Frockingham Rec. Trail sign.
- 14M - On Ash Swamp Rd. 1332' east of pole # 95/26 & 789' west of pole # 95/27
- 15M - On rail trail. 3972' caution' gate & 1257' west of Frockingham Rec. Trail sign.
- 16M - On Ash Swamp Rd. 1056' east of pole # 43/8 & 789' west of pole # 95/27
- 17M - On Ash Swamp Rd. 713' east of driveway #222 & 9111' west of pole # 116
- 18M - On LEFT SIDE of Wadleigh Falls Rd. 557' east of mailbox #203, 714' south of pole #116.
- 19M - On Camp Lee Rd. 1784' east of cemetery wall & 5358' west of pole # 850.
- 20M - On Boody Farm Rd. 159' south of pole # 17/6 & 1159' north of driveway # 38
- 21M - On Bald Hill Rd. 698' south of driveway #52 & 62' north of pole # 11
- 22M - On Bald Hill Rd. 106' 10" east of driveway # 11 & 2547' west of driveway #5.
- 23M - On rail trail. 2' east of 'no trespassing' sign & 52' west of cable route sign # NH 01 3412
- 24M - On rail trail. 84' 7" west of cable route sign # NH 01 3427
- 25M - On rail trail. 584' east of gate & 4174' west of cable marker # NH 01 3340
- 26M - On rail trail. 1676' east of gate & 1337' west of caution gate sign.



Start/Finish
The start is on the west side of Ash Swamp Rd 793' north of curve sign and 284' south of pole 43/3A. The finish in the rec trail parking lot on the pavement and is 635' south of Pole # 935 and 111' 9" north of pole # 9158. The finish is on the paved section. Both are marked with white paint.



Marked on Oct 21, 2015
By Chris Barlow
chris@usatf.org
cbarlow@usatf.org



Road Running Technical Council
USA Track & Field
Measurement Certificate



Name of the course Loco Marathon Distance 42.195 km
 Location (state) New Hampshire (city) Newmarket
 Type of course: road race calibration track Configuration: Loop two times
 Type of surface: paved 75 % dirt % gravel 25 % grass % track %
 Elevation (meters above sea level) Start 19 m Finish 16 m Highest 53 m Lowest 16 m
 Straight line distance between start & finish 93 m Drop 0.07 m/km Separation 0.22 %
 Measured by (name, address, phone & e-mail) Chris Bernier, 14 Skyview Dr, Rindge, NH 03461
603-801-5757, chris@sub5racing.com
 Race contact (name, address, phone & e-mail) Michael St. Laurant, PO Box 423, Newmarket, NH 03857,
603-659-2824, mike@locorunning.com
 Measuring Methods: bicycle steel tape electronic distance meter
 Number of measurements of entire course: 2 Date(s) when course measured: Oct 17, 2014 & Oct 21, 2015
 Race date: October 25, 2015 Course certification effective date: October 24, 2015
 Certification code: NH14002BK

Notice to Race Director: Use this Certification Code in *all* public announcements relating to your race.

Be It Officially Noted That

Based on examination of data provided by the above named measurer, the course described above and in the map attached is hereby certified as reasonably accurate in measurement according to the standards adopted by the Road Running Technical Council. If *any* changes are made to the course, this certification becomes void, and the course must then be recertified.

Verification of Course — In the event a National Open Record is set on this course, or at the discretion of USA Track & Field, a verification remeasurement may be required to be performed by a member of the Road Running Technical Council. If such a remeasurement shows the course to be short, then all pending records will be rejected and the course certification will be cancelled.

This certification expires on December 31 in the year **2024**

AS NATIONALLY CERTIFIED BY:

Bob Kennedy Date: October 24, 2015
 Bob Kennedy - USATF/RRTC Certifier
 18 Riverview Road, Durham, NH 03824, 508-577-4105, osprey02554@yahoo.com