

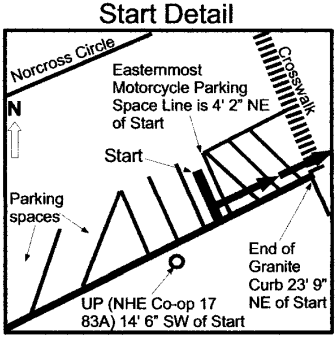
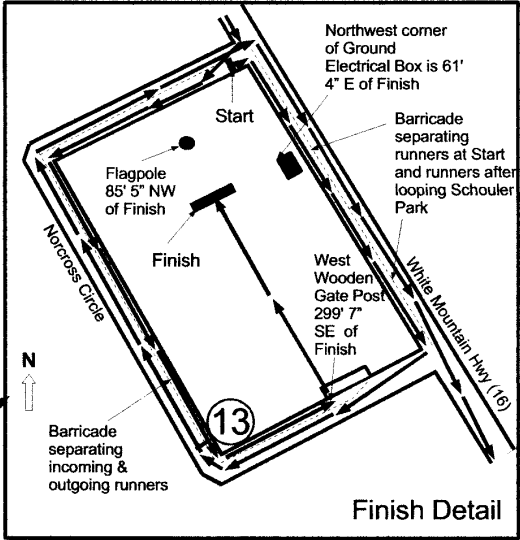
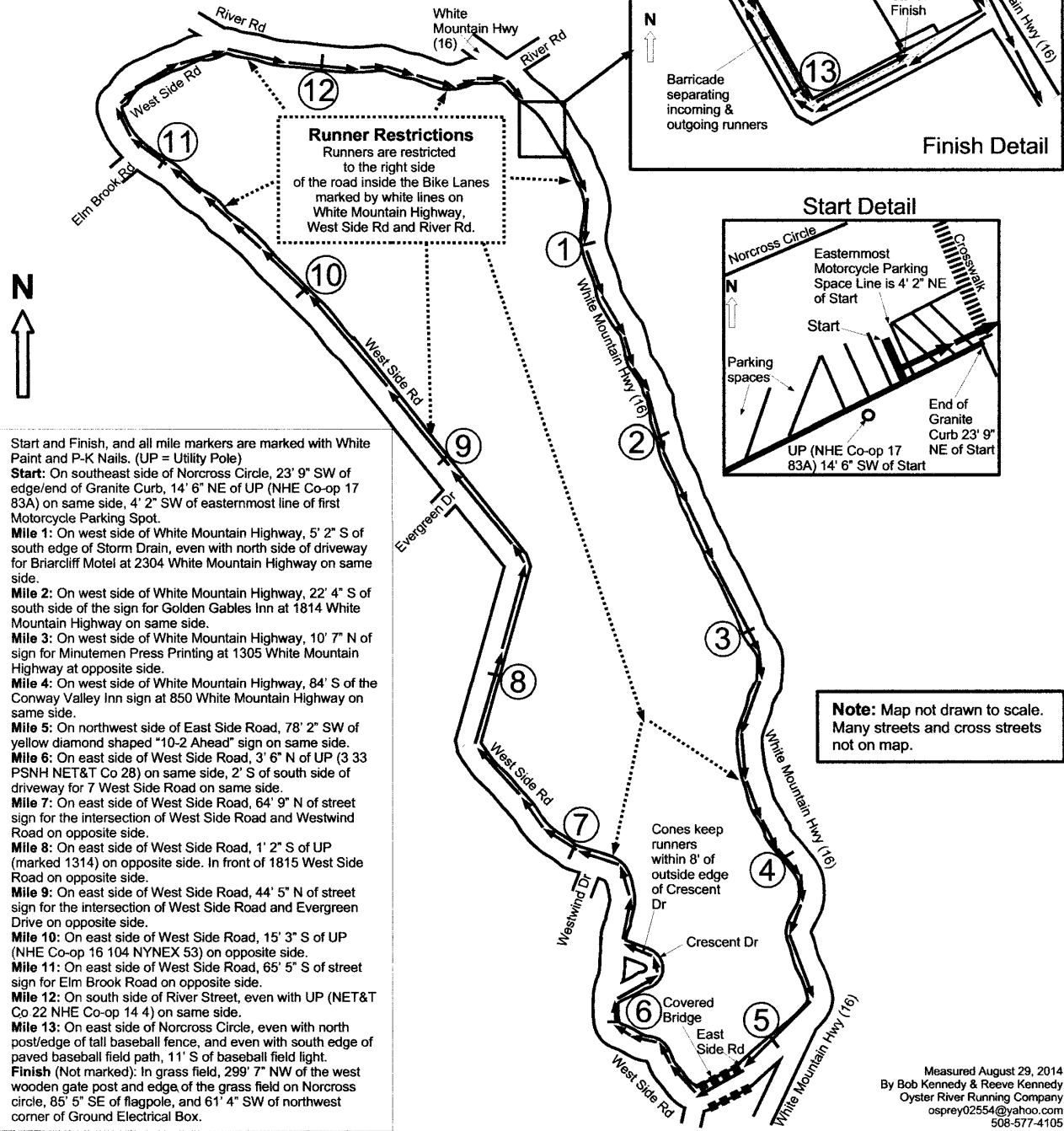


White Mountain Milers Half Marathon

North Conway, New Hampshire



WHITE MOUNTAIN MILERS HALF MARATHON
USATF CERTIFICATE NH 14029TY
EFFECTIVE 9-17-14 TO 9-12-31-24



Start and Finish, and all mile markers are marked with White Paint and P-K Nails. (UP = Utility Pole)

Start: On southeast side of Norcross Circle, 23' 9" SW of edge/end of Granite Curb, 14' 6" NE of UP (NHE Co-op 17 83A) on same side, 4' 2" SW of easternmost line of first Motorcycle Parking Spot.

Mile 1: On west side of White Mountain Highway, 5' 2" S of south edge of Storm Drain, even with north side of driveway for Briarcliff Motel at 2304 White Mountain Highway on same side.

Mile 2: On west side of White Mountain Highway, 22' 4" S of south side of the sign for Golden Gables Inn at 1814 White Mountain Highway on same side.

Mile 3: On west side of White Mountain Highway, 10' 7" N of sign for Minutemen Press Printing at 1305 White Mountain Highway at opposite side.

Mile 4: On west side of White Mountain Highway, 84' S of the Conway Valley Inn sign at 850 White Mountain Highway on same side.

Mile 5: On northwest side of East Side Road, 78' 2" SW of yellow diamond shaped "10-2 Ahead" sign on same side.

Mile 6: On east side of West Side Road, 3' 6" N of UP (3 33 PSNH NET&T Co 28) on same side, 2' S of south side of driveway for 7 West Side Road on same side.

Mile 7: On east side of West Side Road, 64' 9" N of street sign for the intersection of West Side Road and Westwind Road on opposite side.

Mile 8: On east side of West Side Road, 1' 2" S of UP (marked 1314) on opposite side. In front of 1815 West Side Road on opposite side.

Mile 9: On east side of West Side Road, 44' 5" N of street sign for the intersection of West Side Road and Evergreen Drive on opposite side.

Mile 10: On east side of West Side Road, 15' 3" S of UP (NHE Co-op 16 104 NYNEX 53) on opposite side.

Mile 11: On east side of West Side Road, 65' 5" S of street sign for Elm Brook Road on opposite side.

Mile 12: On south side of River Street, even with UP (NET&T Co 22 NHE Co-op 14 4) on same side.

Mile 13: On east side of Norcross Circle, even with north post/edge of tall baseball fence, and even with south edge of paved baseball field path, 11' S of baseball field light.

Finish (Not marked): In grass field, 299' 7" NW of the west wooden gate post and edge of the grass field on Norcross circle, 85' 5" SE of flagpole, and 61' 4" SW of northwest corner of Ground Electrical Box.

Note: Map not drawn to scale. Many streets and cross streets not on map.

Measured August 29, 2014
 By Bob Kennedy & Reeve Kennedy
 Oyster River Running Company
 osprey02554@yahoo.com
 508-577-4105



Road Running Technical Council
USA Track & Field
Measurement Certificate



Name of the course White Mountain Milers Half Marathon Distance 21.0975 km
 Location (state) New Hampshire (city) North Conway
 Type of course: road race calibration track Configuration: 1 Loop
 Type of surface: paved 99 % dirt % gravel % grass 1 % track %
 Elevation (meters above sea level) Start 159 m Finish 160 m Highest 181 m Lowest 135 m
 Straight line distance between start & finish 46 m Drop -0.05 m/km Separation 0.22 %
 Measured by (name, address, phone & e-mail) Bob Kennedy, 18 Riverview Road, Durham, New Hampshire
03824, (508)577-4105, osprey02554@yahoo.com
 Race contact (name, address, phone & e-mail) Vincent Vaccaro, White Mountain Milers, PO Box 1999,
Conway, New Hampshire 03818, (603)520-8268, vaccarov13@hotmail.com
 Measuring Methods: bicycle steel tape electronic distance meter
 Number of measurements of entire course: 2 Date(s) when course measured: August 29, 2014
 Race date: October 26, 2014 Course certification effective date: September 17, 2014
 Certification code: NH14029TY

Notice to Race Director: Use this Certification Code in **all** public announcements relating to your race.


Be It Officially Noted That

Based on examination of data provided by the above named measurer, the course described above and in the map attached is hereby certified as reasonably accurate in measurement according to the standards adopted by the Road Running Technical Council. If **any** changes are made to the course, this certification becomes void, and the course must then be recertified.

Verification of Course — In the event a National Open Record is set on this course, or at the discretion of USA Track & Field, a verification remeasurement may be required to be performed by a member of the Road Running Technical Council. If such a remeasurement shows the course to be short, then all pending records will be rejected and the course certification will be cancelled.

This certification expires on December 31 in the year **2024**

AS NATIONALLY CERTIFIED BY:

 Date: September 21, 2014
 Toni Youngman – USATF/RRTC National Certifier, IAAF Grade B Measurer
 12895 Downstream Circle, Orlando, Florida 32828, (407)619-2797, toni@runzamok.net