

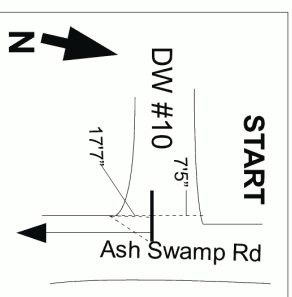
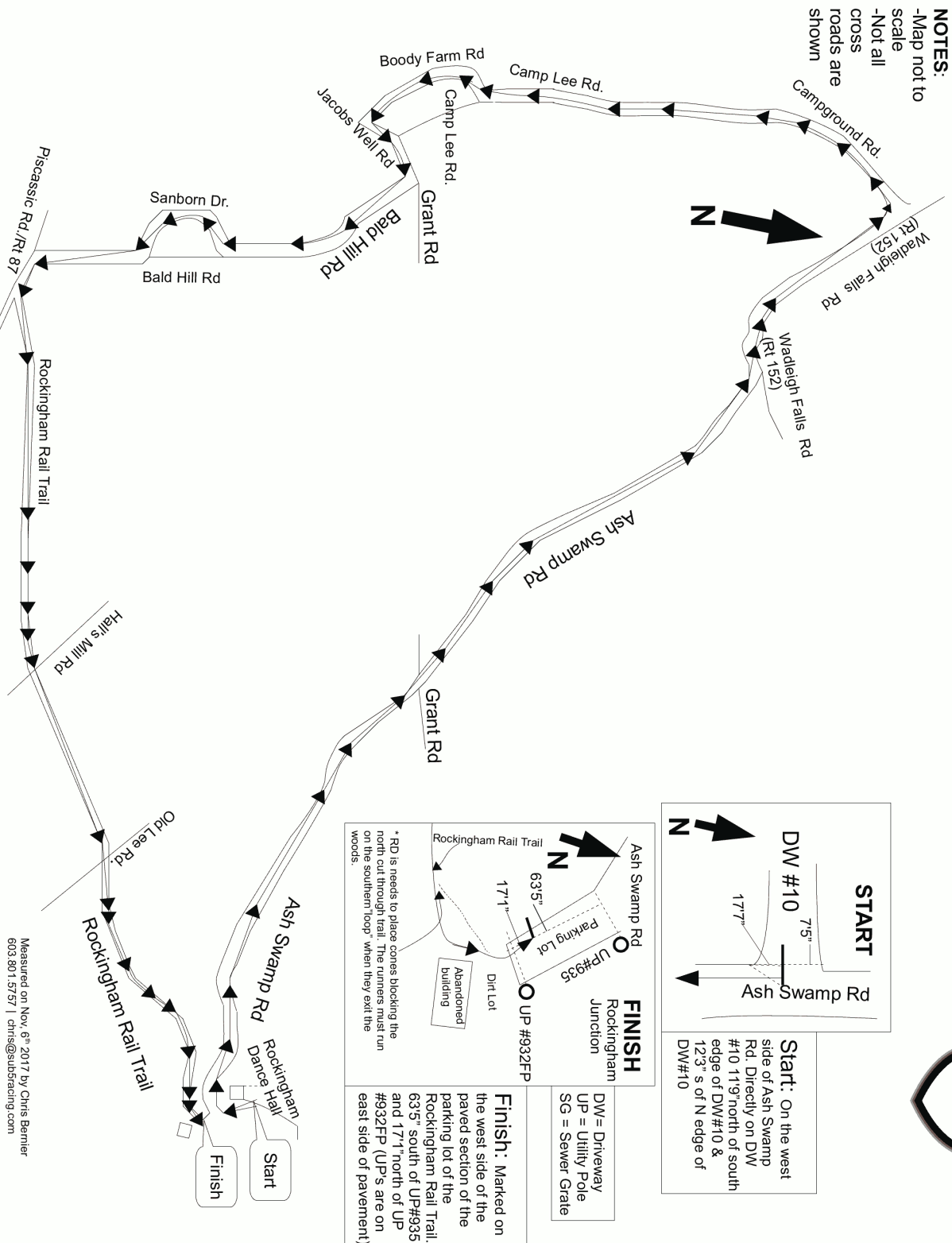
LOCO Half Marathon

Newmarket, NH

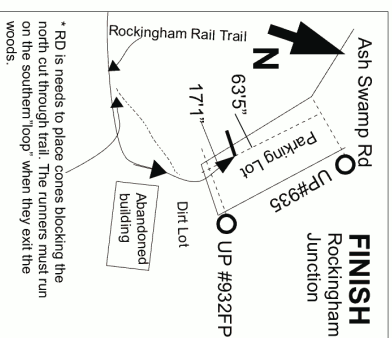
USATF Certificate NH17015BK
 Effective December 11, 2017 to December 31, 2027



NOTES:
 -Map not to scale
 -Not all cross roads are shown



Start: On the west side of Ash Swamp Rd. Directly on DW #10 11'9" north of south edge of DW#10 & 12'3" s of N edge of DW#10



FINISH: Marked on the west side of the paved section of the parking lot of the Rockingham Rail Trail. 63'5" south of UP#935 and 17'1" north of UP #932FP (UP's are on east side of pavement)

DW = Driveway
 UP = Utility Pole
 SG = Sewer Grate

* RD is needs to place cones blocking the north cut through trail. The runners must run on the southern "loop" when they exit the woods.

Measured on Nov, 6th 2017 by Chris Bernier
 603.801.1577 | chris@substracing.com



Road Running Technical Council
USA Track & Field

Measurement Certificate

recognized by



Name of the course Loco Half Marathon Distance 21.0975 km
 Location (state) New Hampshire (city) Newmarket
 Type of course: road race calibration course
 Measuring method: bicycle steel tape electronic distance meter
 Measured by (name, address, phone & e-mail) Chris Bernier 14 Skyview Drive, Rindge, NH 03461
603-801-5757, chris@sub5racing.com
 Race contact (name, address, phone & e-mail) Michael St. Laurent, PO Box 423, Newmarket, NH 03857
603-767 1230, mike@locorunning.com
 Date(s) when course measured: November 6, 2017
 Number of measurements of entire course: 2 Course Configuration: 1 loop
 Elevation (meters above sea level) Start 19 m Finish 16 m Highest 51 m Lowest 16 m
 Straight line distance between start & finish 179 m Drop 0.14 m/km Separation 0.85 %
 Type of surface: paved 81 % dirt 19 % gravel % grass % track %
 Effective date of certification: December 11, 2017 Certification code: NH17015BK

Notice to Race Director: Use this Certification Code in *all* public announcements relating to your race.

Be It Officially Noted That

Based on examination of data provided by the above named measurer, the course described above and in the map attached is hereby certified as reasonably accurate in measurement according to the standards adopted by the Road Running Technical Council. If *any* changes are made to the course, this certification becomes void, and the course must then be recertified.

Verification of Course — In the event a National Open Record is set on this course, or at the discretion of USA Track & Field, a verification remeasurement may be required to be performed by a member of the Road Running Technical Council. If such a remeasurement shows the course to be short, then all pending records will be rejected and the course certification will be cancelled.

This certification expires on December 31 in the year 2027

AS NATIONALLY CERTIFIED BY:

Bob Kennedy Date: December 11, 2017
 Bob Kennedy – USATF/RRTC Certifier
 18 Riverview Road, Durham, NH 03824, 508-577-4105, osprey02554@yahoo.com