

Totowa 5K Challenge

THE FOLLOWING MARKS ARE DESCRIBED RELATIVE TO THE RUNNING DIRECTION.

START: Facing Northeast on Campus Rd 25ft **BEFORE** the FH located **BETWEEN** the North end of IPCO and the South end of Capezio.

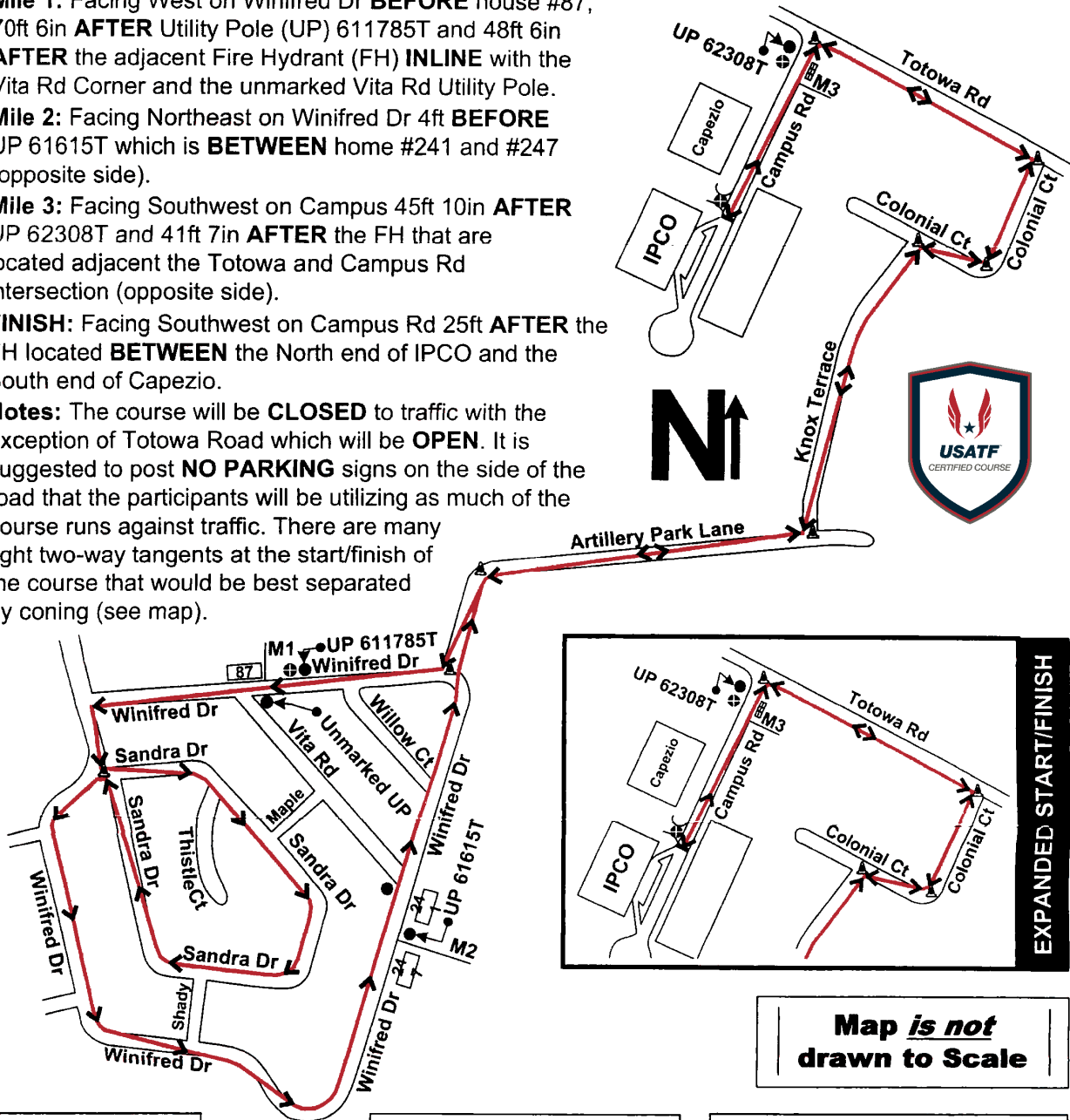
File 1: Facing West on Winifred Dr **BEFORE** house #87, 70ft 6in **AFTER** Utility Pole (UP) 611785T and 48ft 6in **AFTER** the adjacent Fire Hydrant (FH) **INLINE** with the Vita Rd Corner and the unmarked Vita Rd Utility Pole.

Mile 2: Facing Northeast on Winifred Dr 4ft **BEFORE** UP 61615T which is **BETWEEN** home #241 and #247 (opposite side).





Mile 3: Facing Southwest on Campus 45ft 10in **AFTER** UP 62308T and 41ft 7in **AFTER** the FH that are located adjacent the Totowa and Campus Rd intersection (opposite side).

FINISH: Facing Southwest on Campus Rd 25ft **AFTER** the FH located **BETWEEN** the North end of IPCO and the South end of Capezio.

Notes: The course will be **CLOSED** to traffic with the exception of Totowa Road which will be **OPEN**. It is suggested to post **NO PARKING** signs on the side of the road that the participants will be utilizing as much of the course runs against traffic. There are many tight two-way tangents at the start/finish of the course that would be best separated by coning (see map).



LEGEND

	Cones
	Light/Util Pole
	Run Direction
	Sewer grate

USATF Certificate #
Effective June 3, 2019
From/To: Dec. 31, 2029

Measured: 5-26-2019

Measurer: Ross Mistretta

Phone: 917-597-5857

Email: rmistret@gmail.com



**Road Running Technical Council
USA Track & Field**

Measurement Certificate

recognized by



Name of the course Totowa 5K Challenge Distance 5 km
Location (state) New Jersey (city) Totowa
Type of course: road race ☒ calibration course ☐
Measuring method: bicycle ☒ steel tape ☐ electronic distance meter ☐
Measured by (name, address, phone & e-mail) Ross Mistretta 96 Carol Place Wayne, NJ 07470
973-706-8969 rmistret@gmail.com
Race contact (name, address, phone & e-mail) Mark Monteyne 490 Totowa Rd Totowa, NJ 07511
201-803-6111 mark.r.monteyne@gmail.com
Date(s) when course measured: May 26, 2019
Number of measurements of entire course: 2 Course Configuration: 4
Elevation (meters above sea level) Start 62 m Finish 62 m Highest 78 m Lowest 56 m
Straight line distance between start & finish 0 m Drop 0 m/km Separation 0 %
Type of surface: paved 100 % dirt 0 % gravel 0 % grass 0 % track 0 %
Effective date of certification: June 3, 2019 Certification code: NJ19018LMB

Notice to Race Director: Use this Certification Code
in *all* public announcements relating to your race.

Be It Officially Noted That

Based on examination of data provided by the above named measurer, the course described above and in the map attached is hereby certified as reasonably accurate in measurement according to the standards adopted by the Road Running Technical Council. If *any* changes are made to the course, this certification becomes void, and the course must then be recertified.

Verification of Course — In the event a National Open Record is set on this course, or at the discretion of USA Track & Field, a verification remeasurement may be required to be performed by a member of the Road Running Technical Council. If such a remeasurement shows the course to be short, then all pending records will be rejected and the course certification will be cancelled.

This certification expires on December 31 in the year **2029**

AS NATIONALLY CERTIFIED BY:

Larry M. Baldasari

Date: June 6, 2019

Larry M. Baldasari, Sr. USATF/RRTC Certifier

3448 Nottingham Way Hamilton Square, NJ 08690 - 609-577-7314 - larsurfrun@gmail.com