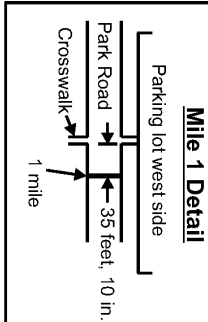
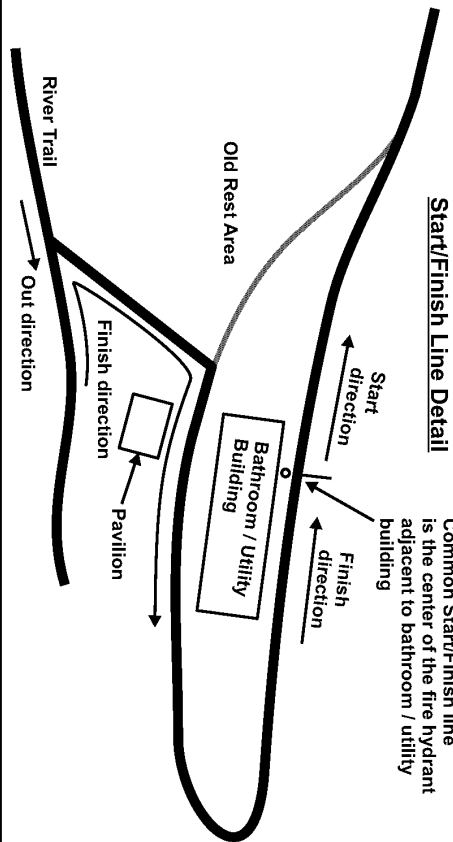
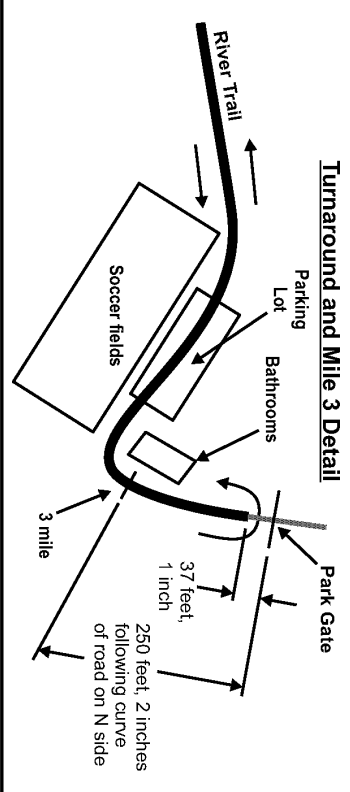


Warrior 5 and 10 Miler
Otsiningo Park, Binghamton, NY



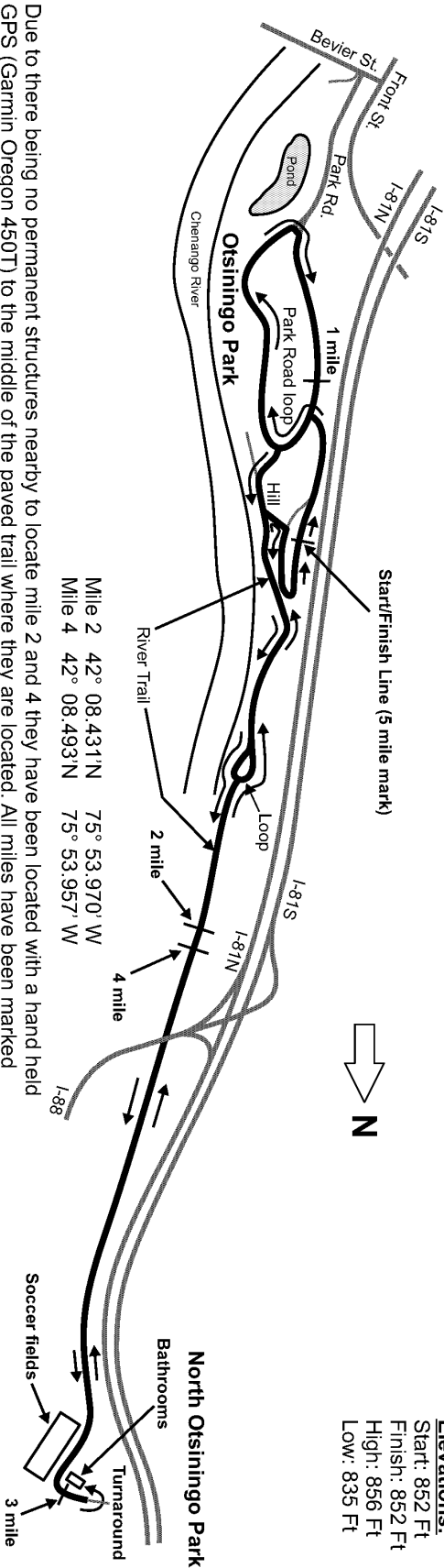
USATF Certificate
NY14072JG
Effective: 06/20/2014
through 12/31/2024

Course measured by Vince Kelley and Ashlyn Kelley on 5/1/2014. 5 Miler consists of one loop of course shown. The 10 Miler consists of 2 loops. Start and finish inside Otsiningo Park.



Race starts on the road going south from the west side of the bathroom building. Runners turn left onto the Park Road and run one complete loop of road. At approx 1.14 miles, runners turn left onto paved trail that takes them up the hill north on river trail between the old rest area and the river. Runners go north on trail (staying to the right) to the loop and run to the right around it and continue north to the parking lot at North Otsiningo Park. Run up the road past the bathroom building to the turnaround just inside the Park Gate. Turnaround and head south on the trail, to the right through the loop, and back up the hill. At the top of the hill, turn right onto the path that goes over to the pavilion/bathroom area. Turn right on the road and run around the bathroom building back to the Start / Finish line. This finishes the 5 mile loop, for the 10 mile loop, continue past the start / finish line and complete another loop.

Elevations:
Start: 852 Ft
Finish: 852 Ft
High: 856 Ft
Low: 835 Ft



Due to there being no permanent structures nearby to locate mile 2 and 4 they have been located with a hand held GPS (Garmin Oregon 450T) to the middle of the paved trail where they are located. All miles have been marked with paint and concrete nails. All miles were accurately measured on bicycle only once and thus are not to be certified.



**Road Running Technical Council
USA Track & Field
Measurement Certificate**



Name of the course Warrior 5 and 10 Miler Distance 5 mi
Location (state) NY (city) Binghamton
Type of course: road race ☒ calibration ☐ track ☐ Configuration: loop
Type of surface: paved 100 % dirt - % gravel - % grass - % track - %
Elevation (meters above sea level) Start 259.7 Finish 259.7 Highest 260.9 Lowest 254.5
Straight line distance between start & finish 0 Drop 0.0 m/km Separation 0.0 %
Measured by (name, address, phone & e-mail) Vincent Kelley, 70 Johnson Ave, Binghamton, NY 13905;
607-729-3340; runnerkelley@yahoo.com
Race contact (name, address, phone & e-mail) Chris Marion, 45 Hawley St, Binghamton, NY 13902;
607-778-2056; BCSTOPDWI@co.broome.ny.us
Measuring Methods: bicycle ☒ steel tape ☐ electronic distance meter ☐
Number of measurements of entire course: 2 Date(s) when course measured: May 11, 2014
Race date: November 9, 2014 Course certification effective date: June 20, 2014
Certification code: NY14072JG

Notice to Race Director: Use this Certification Code
in *all* public announcements relating to your race.

Be It Officially Noted That

Based on examination of data provided by the above named measurer, the course described above and in the map attached is hereby certified as reasonably accurate in measurement according to the standards adopted by the Road Running Technical Council. If *any* changes are made to the course, this certification becomes void, and the course must then be recertified.

Verification of Course — In the event a National Open Record is set on this course, or at the discretion of USA Track & Field, a verification remeasurement may be required to be performed by a member of the Road Running Technical Council. If such a remeasurement shows the course to be short, then all pending records will be rejected and the course certification will be cancelled.

This certification expires on December 31 in the year

2024

AS NATIONALLY CERTIFIED BY:

Digitally signed by James A. Gilmer
DN: cn=James A. Gilmer, o=NY Regional Certifier, ou,
email=jim.gilmer@gmail.com, c=US
Date: 2014.06.24 07:05:35 -04'00'

Date: June 24, 2014

James A. Gilmer, USATF/RRTC Regional Certifier, New York | IAAF 'A' Measurer
232 Van Wies Point Rd., Glenmont, NY 12077-4222 • 518-852-3562 • jim.gilmer@gmail.com