

Maddie's Mark 5K Run/Walk

Central Park, Schenectady, NY



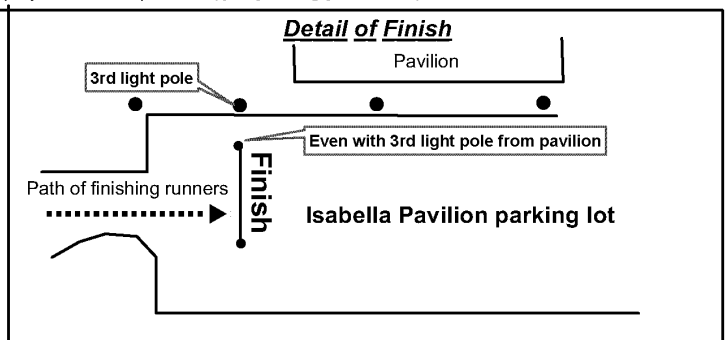
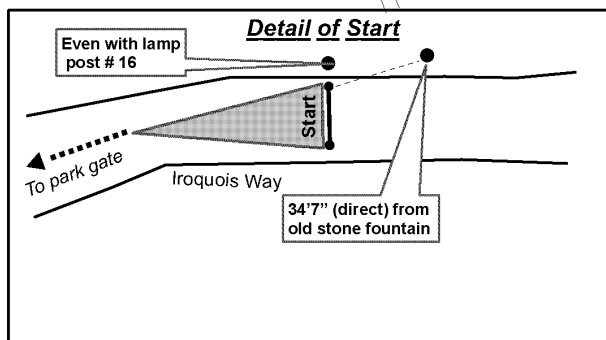
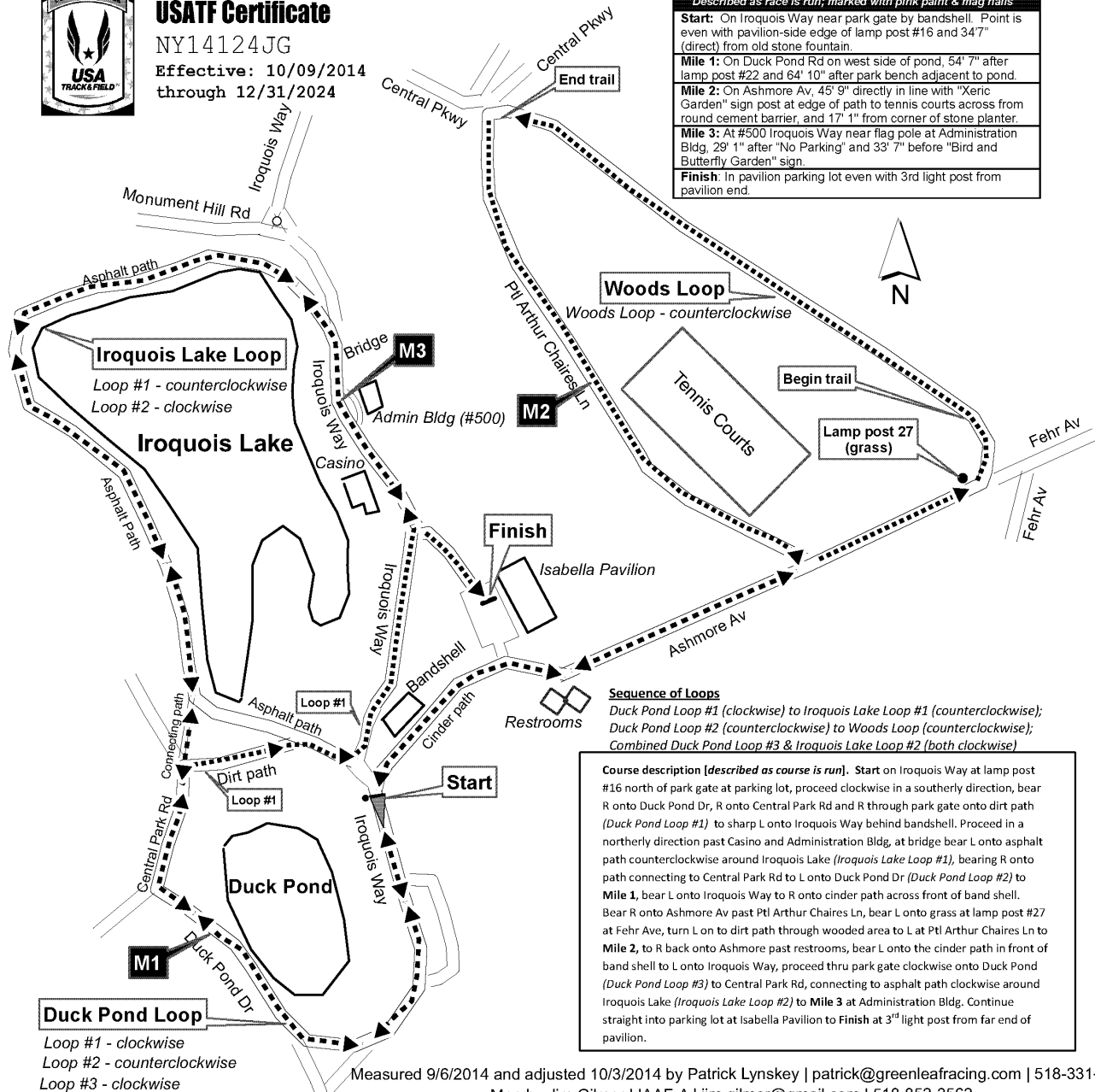
Adjusted 10/3/2014; replaces NY14117JG

USATF Certificate

NY14124JG

Effective: 10/09/2014
through 12/31/2024

Key Points Description	
<i>Described as race is run; marked with pink paint & mag nails</i>	
Start:	On Iroquois Way near park gate by bandshell. Point is even with pavilion-side edge of lamp post #16 and 347" (direct) from old stone fountain.
Mile 1:	On Duck Pond Rd on west side of pond, 54' 7" after lamp post #22 and 64' 10" after park bench adjacent to pond.
Mile 2:	On Ashmore Av, 45' 9" directly in line with "Xeric Garden" sign post at edge of path to tennis courts across from round cement barrier, and 17' 1" from corner of stone planter.
Mile 3:	At #500 Iroquois Way near flag pole at Administration Bldg, 29' 1" after "No Parking" and 33' 7" before "Bird and Butterfly Garden" sign.
Finish:	In pavilion parking lot even with 3rd light post from pavilion end.





**Road Running Technical Council
USA Track & Field
Measurement Certificate**



Name of the course Maddie's Mark 5K Distance 5 km
Location (state) NY (city) Schenectady
Type of course: road race ☒ calibration ☐ track ☐ Configuration: complex of loops
Type of surface: paved 89 % dirt 11 % gravel - % grass - % track - %
Elevation (meters above sea level) Start 113 Finish 113 Highest 117 Lowest 112
Straight line distance between start & finish 171 meters Drop 0.0 m/km Separation 3.4 %
Measured by (name, address, phone & e-mail) Patrick Lynskey, 231 4th street #3N Troy NY 12180;
518-331-5675; patrick@greenleafacing.com
Race contact (name, address, phone & e-mail) Jennie Heidbreder, c/o Maddie's Mark Foundation, P.O. Box
203, Guilderland, NY 12084; 281-312-7067; jennie@maddiesmark.org
Measuring Methods: bicycle ☒ steel tape ☐ electronic distance meter ☐
Number of measurements of entire course: 2 Date(s) when course measured: 9/6/2014; adjusted 10/3/2014
Race date: October 19, 2014 Course certification effective date: October 8, 2014
Certification code: NY14124JG

Notice to Race Director: Use this Certification Code
in *all* public announcements relating to your race.

Be It Officially Noted That

Based on examination of data provided by the above named measurer, the course described above and in the map attached is hereby certified as reasonably accurate in measurement according to the standards adopted by the Road Running Technical Council. If *any* changes are made to the course, this certification becomes void, and the course must then be recertified.

Verification of Course — In the event a National Open Record is set on this course, or at the discretion of USA Track & Field, a verification remeasurement may be required to be performed by a member of the Road Running Technical Council. If such a remeasurement shows the course to be short, then all pending records will be rejected and the course certification will be cancelled.

This certification expires on December 31 in the year

2024

AS NATIONALLY CERTIFIED BY:

Digitally signed by James A. Gilmer
DN: cn=James A. Gilmer, o=NY Regional Certifier, ou,
email=jim.gilmer@gmail.com, c=US
Date: 2014.10.09 19:14:05 -04'00'

Date: October 9, 2014

James A. Gilmer, USATF/RRTC Regional Certifier, New York | IAAF 'A' Measurer
232 Van Wies Point Rd., Glenmont, NY 12077-4222 • 518-852-3562 • jim.gilmer@gmail.com